

**CHARTER TOWNSHIP OF SUPERIOR
REGULAR BOARD MEETING
SUPERIOR CHARTER TOWNSHIP HALL
3040 N. PROSPECT, SUPERIOR TOWNSHIP, MI 48198
MARCH 19, 2018**

**7:00 p.m.
AGENDA**

1. CALL TO ORDER
2. PLEDGE OF ALLEGIANCE
3. ROLL CALL
4. ADOPTION OF AGENDA
5. APPROVAL OF MINUTES
 - a. Regular Meeting of February 20, 2018
 - b. Special Meeting of March 8, 2018
6. CITIZEN PARTICIPATION
7. PRESENTATIONS AND PUBLIC HEARINGS
8. REPORTS
 - a. Supervisor
 - b. Departmental Reports: Building Department, Fire Department, Ordinance Officer, Parks Commission Minutes, Sheriff's Report
9. COMMUNICATIONS

None
10. UNFINISHED BUSINESS

None
11. NEW BUSINESS
 - a. Resolution 2018-04, Approval of the Washtenaw County Solid Waste Plan 2017 Amendment
 - b. Resolution 2018-05, Approval of Contact with OHM for Preliminary Engineering for the Harvest Lane Sanitary Sewer Replacement
 - c. Resolution 2018-06, Approval of Contact with OHM for Preliminary Engineering and Design for the MacArthur Boulevard Water Main
 - d. Resolution 2018-07, Approval of Tree Trimming for Gale Road and Dixboro Village Green
 - e. Resolution 2018-08, Approval of Oakbrook/MacArthur Subdivision Fire Hydrant Replacement
 - f. Parks & Recreation Commission Resolution 2018-01, Recommendation to the Board of Trustees to Install a Signaled Pedestrian Crosswalk at the Corner of Harris Road and MacArthur Boulevard
 - g. Payment to Washtenaw County for the Mandated Litigation Cost Recovery for the Harmon Drain Enforcement
12. BILLS FOR PAYMENT AND RECORD OF DISBURSEMENTS
13. PLEAS AND PETITIONS
14. ADJOURNMENT

Lynette Findley, Clerk, Superior Township, 3040 N. Prospect, Superior Township, MI 48198
Telephone: 734-482-6099; Email:lynettefindley@superior-twp.org

**CHARTER TOWNSHIP OF SUPERIOR BOARD
REGULAR MEETING
FEBRUARY 20, 2018
PROPOSED MINUTES
PAGE 1**

1. CALL TO ORDER

The regular meeting of the Charter Township of Superior Board was called to order by the Supervisor Ken Schwartz at 7:00 p.m. on February 20, 2018 at the Superior Township Hall, 3040 North Prospect, Superior Township, Michigan.

2. PLEDGE OF ALLEGIANCE

Supervisor Schwartz led the assembly in the pledge of allegiance to the flag.

3. ROLL CALL

The members present were Nancy Caviston, Lisa Lewis, Brenda McKinney, Rodrick Green, and Ken Schwartz.

Absent: Lynette Findley and Alex Williams.

4. ADOPTION OF AGENDA

It was moved by Green, supported by Caviston, to adopt the agenda as presented.

The motion carried by unanimous vote.

5. APPROVAL OF MINUTES

A. REGULAR MEETING OF DECEMBER 18, 2017

It was moved by Caviston, supported by Green, to approve the minutes of the regular Board meeting of January 16, 2018.

The motion carried by unanimous vote.

6. CITIZEN PARTICIPATION

- Nahid Sani-Yahyai submitted a resolution to recognize elected officials who have served 20 or more years with Superior Township.
- Michelle Deatrack, Washtenaw County Commissioner, informed the board about the status of rapid transit in Macomb County, Oakland County, Washtenaw County and Wayne County. Macomb and Oakland have decided to pull out of negotiations. The Washtenaw County Board of Commissioners approved a measure directing Regional Transit Authority (RTA) board members, Alma Wheeler Smith and Elizabeth Gerber, to

**CHARTER TOWNSHIP OF SUPERIOR BOARD
REGULAR MEETING
FEBRUARY 20, 2018
PROPOSED MINUTES
PAGE 2**

negotiate with Wayne County and the City of Detroit to see if bus service and rail service could be increased between the municipalities. They will report back to the Board of Commissioners in June. The commission hopes to get a RTA millage on the ballot for November 2018.

- Bernedia Word, owner of Glemps Printing, expressed interest in printing the township newsletter, Superior Scenes.
- Trustee Green suggested creating a resolution to honor the 50th anniversary of the Southeast Michigan Council of Governments (SEMCOG).

7. PRESENTATIONS AND PUBLIC HEARINGS

- Jonathan Pelukas, Environmental Program Coordinator, with the Washtenaw County Public Works/Solid Waste department discussed the Washtenaw County Solid Waste Management Plan 2017 Amendment. Every county in the state of Michigan is required to have a solid waste management plan. The current landfill that Washtenaw County uses is the Arbor Hills landfill located in Salem Township at 6 Mile and Napier Rd. The county has 17 years of capacity at the site. So, there was not a need to open up the plan. Advanced Disposal, who operates the Arbor Hills landfill, requested that the county open up the plan because they had designs on potentially asking for an expansion of the landfill. The county started working on the plan in 2015. The expansion plans were met with resistance from the surrounding communities and the plans were scrapped. The county continued to work on the plan since portions of the plan were out of date. The county would like to get approval for the plan amendment from local units of government by May 2018.

8. REPORTS

A. SUPERVISOR REPORT

Supervisor Schwartz reported on the following:

- Dixboro Village Green, LLC is proposing a pavilion on the north side of the Freeman one room schoolhouse. The supervisor reached out to Bill Ford Jr. asking that if he was going to donate to the township in 2018 that it could go towards the pavilion. Mr. Ford donated \$15,000.00. The funds will cover architectural costs and a portion of the construction costs.

B. DEPARTMENT REPORTS: BUILDING DEPARTMENT, FIRE DEPARTMENT, ORDINANCE OFFICER REPORT, PARKS COMMISSION MINUTES, SHERIFF'S REPORT

**CHARTER TOWNSHIP OF SUPERIOR BOARD
REGULAR MEETING
FEBRUARY 20, 2018
PROPOSED MINUTES
PAGE 3**

It was moved by Green, supported by Caviston, that the Superior Township Board receive all reports.

The motion carried by unanimous vote.

9. COMMUNICATIONS

A. 23RD ANNUAL YPSILANTI PROUD EVENT, SATURDAY, MAY 19, 2018

It was moved by Caviston, supported by Lewis, that the Superior Township Board receive the 23rd annual Ypsilanti Proud Event Communication.

The motion carried by unanimous vote.

B. REMINDER: PUBLIC MEETING ON MEDICAL MARIHUANA FACILITIES LICENSING ACT (MMFLA) ON THURSDAY, MARCH 15, 2018 AT 6:30 P.M. SUPERIOR TOWNSHIP HALL

10. UNFINISHED BUSINESS

None

11. NEW BUSINESS

A. WASHTENAW COUNTY SOLID WASTE - STATE-MANDATED AMENDMENT TO THE SOLID WASTE MANAGEMENT PLAN

It was moved by McKinney, supported by Green, to table the discussion on the Washtenaw County Solid Waste Plan Amendment until the March 2018 meeting.

The motion carried by unanimous vote.

B. TOWNSHIP LAND USE PLANNERS CONSULTANTS- REVISED RATE SCHEDULE FOR PROFESSIONAL SERVICES

It was moved by McKinney, supported by Green, to approve the revised rate schedule for professional services.

The motion carried by unanimous vote.

12. BILLS for PAYMENT and RECORD of DISBURSEMENTS

**CHARTER TOWNSHIP OF SUPERIOR BOARD
REGULAR MEETING
FEBRUARY 20, 2018
PROPOSED MINUTES
PAGE 4**

It was moved by McKinney, supported by Green, to receive bills for payment and record of disbursements in the amount of \$717,978.35.

The motion carried by unanimous vote.

13. PLEAS and PETITIONS

None

14. ADJOURNMENT

It was moved by Green, supported by Caviston, that the meeting be adjourned. The meeting adjourned at 7:57 p.m.

Respectfully submitted,

Lynette Findley, Clerk

Kenneth Schwartz, Supervisor

**CHARTER TOWNSHIP OF SUPERIOR BOARD
SPECIAL MEETING
MARCH 8, 2018
PROPOSED MINUTES
PAGE 1**

1. CALL TO ORDER

The regular meeting of the Charter Township of Superior Board was called to order by the Supervisor Ken Schwartz at 2:30 p.m. on March 8, 2018 at the Superior Township Hall, 3040 North Prospect, Superior Township, Michigan.

2. PLEDGE OF ALLEGIANCE

Supervisor Schwartz led the assembly in the pledge of allegiance to the flag.

3. ROLL CALL

The members present were Nancy Caviston, Lynette Findley, Brenda McKinney, and Ken Schwartz.

Absent: Lisa Lewis, Rodrick Green and Alex Williams.

4. ADOPTION OF AGENDA

It was moved by McKinney, supported by Caviston, to adopt the agenda as presented.

The motion carried by unanimous vote.

5. NEW BUSINESS

A. MOTION TO APPOINT KAY WILLIAMS TO THE SUPERIOR TOWNSHIP BOARD OF REVIEW DUE TO THE DEATH OF BOARD OF REVIEW MEMBER, DONALD DUGAS

Board of Review member Donald Dugas was unable to attend some of the 2017 board of review meetings due to failing health and subsequently passed away in January 2018. It was moved by McKinney, supported by Findley, to appoint Kay Williams to fill the vacancy on the Board of Review.

The motion carried by unanimous vote.

6. ADJOURNMENT

It was moved by Findley, supported by McKinney, that the meeting be adjourned. The meeting adjourned at 2:37 p.m.

Respectfully submitted,

Lynette Findley, Clerk

Kenneth Schwartz, Supervisor

SUPERIOR TOWNSHIP BUILDING DEPARTMENT
MONTH-END REPORT
2/2018

Category	Estimated Cost	Permit Fee	Number of Permits
Com/Multi-Family Other Building	<i>\$15,000.00</i>	<i>\$200.00</i>	<i>1</i>
Com/Multi-Family Renovations	<i>\$163,964.00</i>	<i>\$1,165.00</i>	<i>1</i>
Electrical Permits	<i>\$0.00</i>	<i>\$4,399.00</i>	<i>26</i>
Mechanical Permits	<i>\$0.00</i>	<i>\$3,739.25</i>	<i>24</i>
Plumbing	<i>\$0.00</i>	<i>\$3,301.00</i>	<i>17</i>
Res-Other Building	<i>\$49,270.00</i>	<i>\$300.00</i>	<i>3</i>
Totals	<i>\$228,234.00</i>	<i>\$13,104.25</i>	<i>72</i>

SUPERIOR TOWNSHIP BUILDING DEPARTMENT
YEAR-TO-DATE REPORT

January 2018 To Date

Category	Estimated Cost	Permit Fee	Number of Permits
Com/Multi-Family Other Building	<i>\$106,391.00</i>	<i>\$495.00</i>	<i>3</i>
Com/Multi-Family Renovations	<i>\$163,964.00</i>	<i>\$1,655.00</i>	<i>2</i>
Com-Other Non-Building	<i>\$1,032.00</i>	<i>\$150.00</i>	<i>1</i>
Electrical Permits	<i>\$0.00</i>	<i>\$11,191.00</i>	<i>42</i>
Mechanical Permits	<i>\$0.00</i>	<i>\$13,006.55</i>	<i>69</i>
Plumbing	<i>\$0.00</i>	<i>\$7,056.00</i>	<i>38</i>
Res-Additions (Inc. Garages)	<i>\$77,775.00</i>	<i>\$506.00</i>	<i>2</i>
Res-Manufactured/Modular	<i>\$400,000.00</i>	<i>\$1,200.00</i>	<i>8</i>
Res-New Building	<i>\$417,376.00</i>	<i>\$2,812.00</i>	<i>2</i>
Res-Other Building	<i>\$49,270.00</i>	<i>\$500.00</i>	<i>5</i>
Res-Renovations	<i>\$55,000.00</i>	<i>\$358.00</i>	<i>1</i>
Totals	<i>\$1,270,808.00</i>	<i>\$38,929.55</i>	<i>173</i>

SUPERIOR TOWNSHIP FIRE DEPARTMENT

MEMO

To: Ken Schwartz, Lynette Findley, Brenda McKinney
CC: Paula Jefferson
From: Vic Chevrette, Fire Chief
Date: 3/12/2018
Re: Fire Chief Activity Report January 2018

The following is the February 2018 activity report for the Fire Chief.

Fire Suppression Plan Reviews: 1

Fire Suppression Inspections: 0

Fire Protection Inspections: 0

Building Plan Review: 3

Site Plan Review: 2

Pre-construction meeting: 0

Consultation, Fire Protection: 1

Fire Alarm Plan Review: 1

Fire Alarm Test: 1

Fire Investigations: 1

Fire Code Enforcement: 0

Burn Permits issued: 3

Meetings Attended: KME Ladder Truck Inspection, Pipeline Safety Meeting, Township Board Meeting.

Training: EMS Training, Washtenaw County Hazmat Team.

Other: N/A

Respectfully Submitted

Victor G. Chevrette, Fire Chief

FEBRUARY 2018

TO: KEN SCHWARTZ SUPERVISOR

FROM: SHAUN BACH - CAPTAIN

SUBJECT: HOSPITAL ALARMS

DATE: 3-6-2018

**SUPERIOR TOWNSHIP FIRE DEPARTMENT FALSE ALARM RESPONSES TO
SAINT JOSEPH HOSPITAL**

TOTAL FALSE ALARMS:

1ST. ALARM: NO CHARGE

2ND ALARM \$50.00

3RD ALARM \$200.00

TOTAL: \$.200.00

ALARM LOCATIONS:

1. 5341 MCAULEY DR. 2-1-2018

2. 5205 MCAULEY DR. 2-14-2018

SUPERIOR

Incident List by Street Address

Alarm Date Between {02/01/2018} And {02/28/2018}
and Incident Type Between "322" And "323"

Incident-Exp#	Alm Date	Alm Time	Location	Incident Type
18-0804989-000	02/14/2018	16:34:00	M14 WB between Ford Rd an	322 Mbt or vehi cl e acci dent wi th
18-0804991-000	02/14/2018	17:13:00	M14 and Gotfredson , WB/P	322 Mbt or vehi cl e acci dent wi th
18-0804748-000	02/12/2018	08:57:00	E CLARK RD & PROSPECT RD	322 Mbt or vehi cl e acci dent wi th
18-0804879-000	02/13/2018	14:24:00	FORD RD & M-153	322 Mbt or vehi cl e acci dent wi th
18-0806033-000	02/25/2018	12:18:34	ON the railroad tracks ap	323 Mbt or vehi cl e/ pedestri an acc

Total Incident Count 5

SUPERIOR

Incident Type Report (Summary)

Alarm Date Between {02/01/2018} And {02/28/2018}

Incident Type	Count	Pct of Incidents	Total Est Loss	Pct of Losses
1 Fire				
111 Building fire	3	2.85%	\$110,000	100.00%
114 Chimney or flue fire, confined to chimney	1	0.95%	\$0	0.00%
	<u>4</u>	<u>3.80%</u>	<u>\$110,000</u>	<u>100.00%</u>
3 Rescue & Emergency Medical Service Incident				
311 Medical assist, assist EMS crew	15	14.28%	\$0	0.00%
321 EMS call, excluding vehicle accident with	26	24.76%	\$0	0.00%
322 Motor vehicle accident with injuries	4	3.80%	\$0	0.00%
323 Motor vehicle/pedestrian accident (M/Ped)	1	0.95%	\$0	0.00%
324 Motor Vehicle Accident with no injuries	9	8.57%	\$0	0.00%
	<u>55</u>	<u>52.38%</u>	<u>\$0</u>	<u>0.00%</u>
4 Hazardous Condition (No Fire)				
440 Electrical wiring/equipment problem Other	1	0.95%	\$0	0.00%
444 Power line down	1	0.95%	\$0	0.00%
445 Arcing, shorted electrical equipment	1	0.95%	\$0	0.00%
463 Vehicle accident, general cleanup	3	2.85%	\$0	0.00%
	<u>6</u>	<u>5.71%</u>	<u>\$0</u>	<u>0.00%</u>
5 Service Call				
550 Public service assistance, Other	1	0.95%	\$0	0.00%
553 Public service	2	1.90%	\$0	0.00%
	<u>3</u>	<u>2.85%</u>	<u>\$0</u>	<u>0.00%</u>
6 Good Intent Call				
600 Good intent call, Other	12	11.42%	\$0	0.00%
611 Dispatched & cancelled en route	19	18.09%	\$0	0.00%
652 Steam vapor, fog or dust thought to be	1	0.95%	\$0	0.00%
671 HazMat release investigation w/no HazMat	1	0.95%	\$0	0.00%
	<u>33</u>	<u>31.42%</u>	<u>\$0</u>	<u>0.00%</u>
7 False Alarm & False Call				
700 False alarm or false call, Other	1	0.95%	\$0	0.00%
735 Alarm system sounded due to malfunction	1	0.95%	\$0	0.00%
745 Alarm system activation, no fire -	2	1.90%	\$0	0.00%
	<u>4</u>	<u>3.80%</u>	<u>\$0</u>	<u>0.00%</u>

Total Incident Count: 105

Total Est Loss:

\$110,000

SUPERIOR

Dollar Value Saved & Loss Analysis

Alarm Date Between {02/01/2018} And {02/28/2018}
and Incident Type Between "100" And "138"

Incident Type	Count	Total Values	Total Losses	Total Saved	Percent Lost	Percent Saved
111 Building fire	1	\$170,000	\$110,000	\$60,000	64.71%	35.29%
114 Chimney or flue fire,	1	\$350,384	\$0	\$350,384	0.00%	**.**%
Grand Totals	2	\$520,384	\$110,000	\$410,384		

Total Percent Lost: 21.14%

Total Percent Saved: 78.86%

SUPERIOR

Incident List by Street Address

Alarm Date Between {02/01/2018} And {02/28/2018}
and Incident Type Between "100" And "123"

Incident-Exp#	Alm Date	Alm Time	Location	Incident Type
18-0805666-000	02/21/2018	10:10:00	5521 GEDDES RD / Ann Arbor	111 Building fire
18-0806012-000	02/25/2018	07:55:00	7051 Angle / South Lyon, M	111 Building fire
18-0803436-000	02/01/2018	21:51:00	6564 FORD RD	114 Chimney or flue fire, confin
18-0803958-000	02/06/2018	22:51:00	906 M ni on DR	111 Building fire

Total Incident Count 4

Superior Township Monthly Report

February/ March 2018

Resident Debris/ Complaints:

8884 Nottingham - Wood pieces on Extension - **(Tagged)**
1288 Stamford - Debris on Extension - **(Tagged for Removal)**
8746 Barrington - Chest & drawers on Extension - **(Tagged)**
8394 Glendale - Cardboard on Extension - **(Tagged)**
1843 Hamlet - Bags of carpet on Extension - **(Tagged)**
9245 Abbey Ln. - Pillows on Extension - **(Tagged)**
1595 Stephens - Furniture on Extension - **(Tagged for Removal)**
8806 Nottingham - T.V. on Extension - **(Tagged)**
1645 Devon - Chair on Extension - **(Tagged for Removal)**
1520 Wiard Rd. - Debris on Extension - **(Tagged for Removal)**
1560 Wiard Rd. - Debris on Extension - **(Tagged)**
1984 Kenwyck dr. - Debris on Extension - **(Tagged for Removal)**
1834 Norfolk - Debris on Extension - **(Tagged)**
8587 Buckingham - Recycle & Refuse on Extension - **(Tagged)**
1940 Andover - Basketball hoop in street - **(Tagged for Removal)**
Dixboro Ln. & Plymouth - Recycle & Refuse containers left in street on Extension - **(Tagged)**

Vehicle Complaints:

8300 Warwick Ct. - Vehicle on flat - **(Tagged)**
7946 Halle - Vehicle on flat - **(Tagged)**
8689 Nottingham - Vehicle w/ no tags - **(Tagged)**
1527 Harvest Ln. - Vehicle parked on lawn - **(Tagged)**
1765 Dover Ct. - Vehicle w/ expired tags - **(Tagged)**
9843 High Meadow - Wrecked vehicle on driveway - **(Tagged)**

Illegal Dumpings:

Napier & Cherry Hill - Organ & seat dumped - **(Office notified)**
Geddes & Harris Rd. - Red sofa dumped - **(Office notified)**
Geddes & Harris Rd. - Dresser dumped over weekend - **(Office notified)**

Dog Complaints:

1579 Harvest Ln. - Dog poop not cleaned up - **(Tagged)**
9843 High Meadow - Dog barking late at night - **(Tagged)**

Superior Charter Township Parks & Recreation Commission
Regular Meeting
January 22, 2018

Adopted Minutes

- I. Call to Order
Chair Marion Morris called the meeting to order at 6:30 pm.
- II. Roll Call
Park Commissioners present: Marion Morris, Bernedia Word, Paula Jefferson, Nahid Sanii-Yahyai, Terry Lee Lansing, Sandi Lopez, Martha Kern-Boprie

Park Commissioners absent: none

Others present: Juan Bradford, Park Administrator; David Buterbaugh, Maintenance Supervisor; Patrick Pigott, Recreation Coordinator
- III. Flag Salute
Chair Marion Morris led those assembled in the Pledge of Allegiance to the flag
- IV. Agenda Approval
It was moved by Nahid Sanii-Yahyai and supported by Terry Lee Lansing to approve the agenda with the addition of New Business item C. Message Board at Cherry Hill Nature Preserve. The motion carried.
- V. Prior Meeting Minutes Approval
 - A. December 18, 2017
It was moved by Sandi Lopez and supported by Nahid Sanii-Yahyai to approve the minutes of 12/18/17 with the following corrections: In the first line, insert the letter "M" after "...6:20 P..." so that it reads "...6:20 PM...". Near the bottom of the first page, in the line that presently reads "Communications were received following a motion by Nahid and a second by Terry" insert the last name of the maker and seconder of the motion and a period at the end of the sentence so that it reads "Communications were received following a motion by Nahid Sanii-Yahyai and seconded by Terry Lee Lansing." On page 2, in the discussion of Movie Night Event, in the second sentence, correct the spelling of "...Sherriff..." to "...Sheriff...".
The motion carried.
- VI. Citizen Participation – none
- VII. Reports
 - A. Chairperson
Marion Morris reported she was appointed to serve on a Library Committee along with Superior Township Supervisor Schwartz, Clerk Findley and Treasurer McKinney and Ypsilanti District Library (YDL) officials. There have been two meetings this month concerning possible construction of a library on Park Commission property near Harris and MacArthur. The initial meeting took place with YDL representatives. Today Marion met with the Superior Township officials only, and the four agreed that any building constructed would include space for Park operations, including capacity for 75 to 100 people. YDL architects want conceptual drawing completed by April. Sandi Lopez requested that significant sustainable features be included in the building's design. Marion also reported that Supervisor Schwartz will be off work for knee surgery on 1/29/18.

- B. Administrator
Juan Bradford submitted a written report.
 - C. Township Board Liaison – no report
 - D. Township Board Attendees
 - 1. Paula Jefferson attended the 1/16/18 Township Board meeting. A presentation was given by former firefighter Chris Wiggins on a grant the township is applying for. The grant is offered by FEMA and would help fund an additional firefighter for three years. The funding would equal 70% of the cost during the first two years, and decrease in the final year. The township would absorb the difference, and fully fund the position in Year Four. The Supervisor’s Report noted that the Committee of the Southeast Michigan Land Conservancy will hold its annual meeting on 2/10/18. DTE Energy is moving a power line on Geddes Road. Three resolutions were adopted:
Connecting Communities Project Agreement
Sutton Ridge Development Agreement
Poverty Exemptions for this year
 - 2. Nahid Sanii-Yahyai attended the 12/18/17 Township Board meeting. During Citizen Participation, Nahid voiced her concern about deer on old Ford Road. She also noted concern about broken glass on the roads after collisions. Supervisor Schwartz will discuss these issues with the Washtenaw County Road Commission. Two presentations were given: Lisa Hoenig, Director of Ypsilanti District Library (YDL) presented the annual report of the YDL and future plans. YDL received a \$175,000 grant for early childhood literacy development. “Hoopla” is an app that facilitates online borrowing of YDL resources. The second presentation was given about the “Water Residential Assistance Program. This program assists low income people with paying their water bills. To qualify for assistance, a water customer’s income cannot exceed 150% of the federal poverty rate. Assistance can be provided toward paying a water bill. Supervisor Schwartz praised the Parks Department for the Christmas Tree Lighting event on December 3. The Folk School at the Staebler Farm county park raised \$84,000 toward their goal in a kick-starter fundraiser. A fire truck sustained damage. The damage will not be repaired, as this truck will be replaced by a new truck in the very near future. Health Care insurance will continue for township employees. The cost will increase by 5.3% over 2017 cost.
 - E. Park Steward
Rick Collman, Park Steward submitted a written report.
 - F. Safety
There were no accidents or injuries in the past month.
- VIII. Communications
- A. Educational Information: Recreation Centers play an Important Role in Communities
 - B. Updated Parks & Recreation Contact Information
It was moved by Nahid Sanii-Yahyai and supported by Sandi Lopez to receive the Communications. The motion carried.
- IX. Old Business – none
- X. New Business
- A. 2018 Township Board Meeting Sign-up
Park Commissioners agreed to attend the following Township Board meetings in 2018 and report back to the Park Commission.

<u>Meeting Date</u>		<u>Park Commissioner</u>
January 16, 2018	Tuesday	Paula Jefferson
February 20, 2018	Tuesday	Martha Kern-Boprie
March 19, 2018	Monday	Sandi Lopez
April 16, 2018	Monday	Sandi Lopez
May 21, 2018	Monday	Bernedia Word
June 18, 2018	Monday	Nahid Sanii-Yahyai
July 16, 2018	Monday	Martha Kern-Boprie
August 20, 2018	Monday	Paula Jefferson
September 17, 2018	Monday	Bernedia Word
October 15, 2018	Monday	Marion Morris
November 19, 2018	Monday	Terry Lee Lansing
December 17, 2018	Monday	Nahid Sanii-Yahyai

B. 2018 Special Event Proposed Dates

Special Recreation Proposed Events in 2018 include:

<u>Event</u>	<u>Location</u>	<u>Date/Time</u>	<u>Rain Date</u>
Easter Egg Hunt	Fireman's Park	3/24/18 11:00 am	3/31/18
Backyard Birding	Old Twp Hall	TBD	TBD
	LeFurge Woods?	TBD	TBD
Superior Day	Oakbrook Park	6/09/18 11:00 am	6/16/18
Kite & Rocket Day	Fireman's Park	7/14/18 11:00 am	7/21/18
Movie in the Park	Oakbrook Park	8/11/18 TBD time	TBD
Kickball	Oakbrook Park	9/08/18 11:00 am	9/15/18
Pumpkin Carving	Norfolk Park	10/20/18 11:00 am	10/27/18
Christmas Tree Lighting	Old Twp Hall	12/01/18 6:00 pm	N/A
Dixboro Farmer Market	Dixboro Green	6/29/18	
		7/27/18	
		8/31/18	
		9/28/18	
		10/26/18	

C. Message Board at Cherry Hill Nature Preserve

The Message Board at Cherry Hill Nature Preserve (CHNP) was constructed by John Copley and Dan Moerman many years ago. Compartments in the Message Board that hold reference materials need repair. The Superior Land Preservation Society (SLPS) suggested that it may provide funds for materials to repair the sign, if Superior Parks Department will have it repaired. Juan Bradford will obtain a cost estimate, provide the estimate to Marion Morris, and Marion will convey the estimate to SLPS.

XI. Bills for Payment

It was moved by Terry Lee Lansing and supported by Nahid Sanii-Yahyai to approve payment of the bills totaling \$18,935.23. The motion carried.

XII. Financial Statements

A. December 2017 Revenue and Expenditure Report

It was moved by Sandi Lopez and supported by Martha Kern-Boprie to receive the pre-audit 12/31/17 financial statements. The motion carried.

B. 2017 Budget Amendments

Budget Amendments approved by the Township Board in 2017 that impacted the Park Fund were presented to the Park Commission.

XIII. Pleas and Petitions – none

XIV. Adjournment

It was moved by Nahid Sanii-Yahyai and supported by Marion Morris to adjourn the meeting at 7:30 pm. The motion carried.

Submitted by,

Martha Kern-Boprie, Park Commissioner and Secretary



WASHTENAW COUNTY OFFICE OF THE SHERIFF



JERRY L. CLAYTON
SHERIFF

2201 Hogback Road ♦ Ann Arbor, Michigan 48105-9732 ♦ OFFICE (734) 971-8400 ♦ FAX (734) 973-4624 ♦ EMAIL sheriff@ewashtenaw.org

MARK A. PTASZEK
UNDERSHERIFF

March 6th, 2018

TO: Ken Schwartz, Superior Township Supervisor
FR: Keith Flores, Lieutenant (Ann Arbor, Salem, Superior and York Townships)
TH: Marlene Radzik, Commander
RE: Superior February 2018 Police Services Monthly Report

In February of 2018 there were 744 calls for service in Superior Township, compared to 645 in February 2017 (including traffic stops).

For the month of February 2018, deputies initiated 295 traffic stops and issued 62 citations compared to 157 traffic stops and 25 citations in February 2017.

Information on **significant events** this month includes:

- February 1st 9200blk of Panama, Parole violation arrest, Deputy Montgomery 18-8128
- February 1st Geddes and Gale, Flee and elude police, Deputy Mcgrady 18-8203
- February 2nd 1600blk of Harvest Ln., Aggravated assault, Deputy Smith 18-8425
- February 3rd 9700blk of Sherwood, Overdose/Naloxone save, Deputy Woollams 18-8614
- February 3rd 8600blk of Kingston, Felony warrant arrest from traffic stop, Deputy Woollams 18-8643
- February 7th Geddes and Superior, Drunk driving arrest, Deputy Wallace 18-9657
- February 11th 8500blk of Canterbury, Drunk driving arrest, Deputy Mcgrady 18-10788
- February 12th 3500blk of Northbrooke, Home invasion, Deputy Crova 18-11046
- February 13th 4200blk of Walden, Identity theft, Deputy Ross 18-11201
- February 16th 1400blk of Stamford, Probation violation arrest from traffic stop, Deputy Toth 12194
- February 17th 1700blk of Bridgewater, Unemployment fraud, Deputy Ross 18-12304
- February 18th Prospect and Ford, Drunk driving arrest, Deputy Smith 18-12470
- February 20th 7400blk of Leah, Identity theft, Deputy Houk 18-12992
- February 21st 9200blk of Macarthur, Felonious assault, Deputy Woollams 18-13319
- February 23rd 9400blk of Macarthur, Check fraud, Deputy Gontarski 18-13835
- February 27th 5400blk of Red Fox, Identity theft, Deputy Mercure 18-14878
- February 27th 1900blk of Andover, Credit card fraud, Deputy Houk 18-14886
- February 27th 8400blk of Berkshire, Home invasion, Deputy Campbell 18-15030
- February 28th 7000blk of Warren, Identity theft, Deputy Mercure 18-15115

Public Safety – Quality Service – Strong Communities



Washtenaw County Sheriff's Activity Log

Out of Area Report (Sorted by Date/Time, then Log ID)

3/6/2018 12:07 PM

Assignment Area: Superior Twp/Ann Arbor Twp

2/1/2018 - 2/28/2018

Log #	Deputy ID / Name	Date/Time	Area	Minutes
677603	1780 SMITH, JESSE Type: Service Request Assist Comments: assist ypsi units with overdose(closest car) Sgt Hunt approved	2/01/18 21:00	Ypsilanti Twp.	30
677603	1780 SMITH, JESSE Type: Service Request Assist Comments: DISPO: ASSIST TWP UNITS (SGT HUNT)	2/02/18 1:00	Ypsilanti Twp.	25
677874	1123 WALLACE, SAMUEL Type: Service Request Assist Comments: Dispo: Backed Dep. Hogan w/Retail Fraud call. Approved by Sgt. Mahalick.	2/04/18 1:35	Ypsilanti Twp.	40
677947	1986 HOUK, RICHARD Type: Service Requests Comments: 2 TRACKS FOR TWO SEPERATE SETS OF TRACKS SGT. CAMPBELL	2/04/18 14:30	Ypsilanti Twp.	75
678149	1986 HOUK, RICHARD Type: Service Requests Comments: K9 TRACK FOR FOOT PURSUIT / PAROLEE / IN CUSTODY SUCESSFULL TRACK OUT OF AREA SGT HUNT	2/05/18 20:00	Ypsilanti Twp.	105
678237	1986 HOUK, RICHARD Type: Service Requests Comments: K9 TRACK FOR CANTON PD SGT. MAHALICK APPROVED	2/06/18 23:30	County Wide	90
678361	793 GONTARSKI, JEFFREY Type: Self-Initiated Activity Comments: 1P: JONATHAN DAVID KING W/M (OUT OF AREA D CAMPBELL) DISP; DETAINED & TOT 707	2/07/18 13:55	Ypsilanti Twp.	25
678773	744 HILOBUK, JEREMY Type: Service Requests Comments: 18-10308 - Zeeb Road ramp - driver had a flat tire and needed assistance. He was in a bad spot. No cars available and I came upon it. Sgt. Mahalick working.	2/09/18 23:45	Scio Twp.	45
678834	1360 REICH, DEAN Type: Service Request Assist Comments: assisted 719 per 638 / 1 j3 / tot wcj	2/10/18 7:10	Ypsilanti Twp.	50
678834	1360 REICH, DEAN Type: Administrative Duty Comments: 10-7 - sta 1	2/10/18 8:00	Ypsilanti Twp.	0
680034	793 GONTARSKI, JEFFREY Type: Service Requests Comments: DISP: TRANSPORT LARGE PRISONER FOR K-9 TO COUNTY (APPROVED BY GIESKE)	2/18/18 9:35	Ypsilanti Twp.	25
681011	1986 HOUK, RICHARD Type: Service Requests Comments: ASSIST TO SCIO FOR K9	2/24/18 17:00	Scio Twp.	60
681070	1123 WALLACE, SAMUEL Type: Service Request Assist Comments: Disp: Handled by Ypsi Twp Deputies-Sgt. Krings approved the assist	2/25/18 1:15	Ypsilanti Twp.	65
681041	1691 TOTH, GRANT Type: Service Request Assist Comments: ASSIST YPSI TWP - CLEARED BY SGT KRINGS	2/25/18 1:25	Ypsilanti Twp.	80
681186	1123 WALLACE, SAMUEL Type: Service Request Assist Comments: Dispo: Assisted Ypsi Twp units w/Felonious Assault/Shooting call. Approved by Sgt. Peltier.	2/26/18 0:55	Ypsilanti Twp.	10

681598 1986 HOUK, RICHARD

Date/Time: 2/28/18 15:30

Minutes: 210

Type: Service Requests

Location: ASSIST TO DB WITH K9

Area: Ypsilanti Twp.

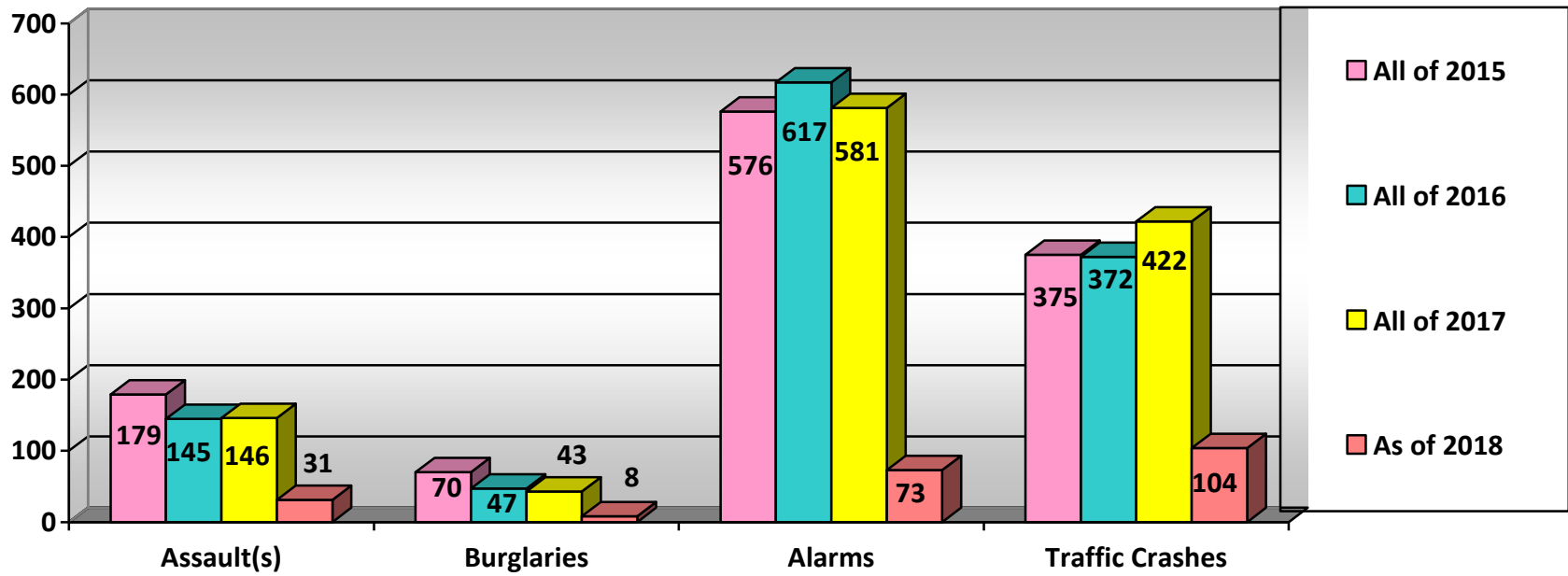
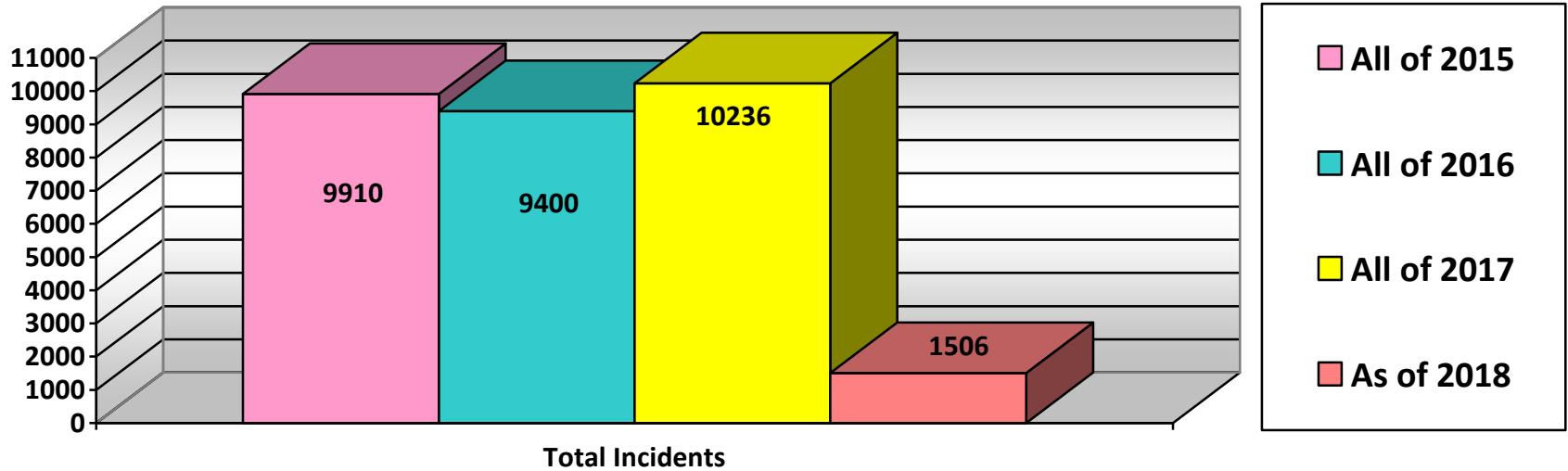
Comments: CHECKED WOODED AREA AROUND AREA WHERE DECEASED WAS FOUND FOR EVIDENCE WITH K9

Total Minutes: 935

(15 hours 35 minutes)

County Wide:	1	trips totaling	90	minutes
Scio Twp.:	2	trips totaling	105	minutes
Ypsilanti Twp.:	13	trips totaling	740	minutes

Superior Township Four Year Activity Report – FEBRUARY, 2018



Washtenaw County Sheriff's Activity Log

Individual Deputy Statistical Report

Date Range: 2/1/2018 - 2/28/2018

Superior Twp/Ann Arbor Twp

	Shifts	Shifts w/Partner	Service Requests	Traffic Stops	Reports Written	UD-10s	SR & TS Ending in Arrest	Misdemeanor Arrests (SI)	Felony Arrests (SI)	Self Initiated Warrant Arrests	Warrant Meets / Pick Ups	Misdemeanor Citations	Civil Infractions	Parking Citations	OUIL Arrests
2071 BYNUM, L'SHANE	1		1	1	0	0	0	0	0	0	0	0	0	0	0
991 CAMPBELL, JOHN	11		30	25	5	0	0	0	0	0	0	1	6	0	0
351 CROVA, JOSEPH	29		46	71	14	6	0	0	1	0	0	0	5	0	0
1152 DEZWAAN, KEITH	1		1	0	0	0	0	0	0	0	0	0	0	0	0
1775 FARMER HEWITT, HOLLY	18		36	16	8	4	1	3	0	0	1	1	1	0	0
1165 FARST, LISA	3		3	0	1	1	0	0	0	1	0	0	0	0	0
793 GONTARSKI, JEFFREY	18		43	42	11	7	0	0	0	0	0	0	1	0	0
1177 GORNEY, JOHN	2		4	1	0	0	0	0	0	0	0	0	0	0	0
756 HENDRICKS, AARON	2		3	0	1	0	0	0	0	0	0	0	0	0	0
33 HENDRICKS, TODD	2		3	0	0	0	0	0	0	0	0	0	0	0	0
744 HILOBUK, JEREMY	2		6	1	0	0	0	0	0	0	0	0	0	0	0
1986 HOUK, RICHARD	16		31	27	14	0	0	0	2	0	0	1	17	0	0
958 LOSEY, ROBERT	2		0	7	0	0	0	0	0	0	0	1	1	0	0
2113 MCFADDEN III, ROBERT	1		0	1	0	0	0	0	0	0	0	0	0	0	0
1802 MCGRADY, PATRICK	16	2	36	16	30	3	0	1	0	0	0	1	6	0	1
746 MERCURE, THOMAS	23	2	49	66	16	3	0	1	1	0	0	1	18	0	0
336 PASTERNAK JR, ROBERT	1		0	1	0	0	0	0	0	0	0	0	3	0	0
1360 REICH, DEAN	3		1	4	1	0	0	0	0	0	0	0	4	0	0
1137 RISHA, MATTHEW	1	1	1	1	1	0	0	0	0	0	0	0	0	0	0
2087 ROBERTS, BRANDON	1		0	3	0	0	0	0	0	0	0	1	0	0	0
1050 ROSS, JEREMY	18		53	39	22	10	0	1	0	0	0	0	1	1	0
1750 ROY, JAMES		1													
461 SCAFASCI, JOHN	4		6	0	1	1	0	0	0	0	0	0	0	0	0
1780 SMITH, JESSE	10	5	10	10	3	3	0	2	1	0	0	0	0	0	0
1691 TOTH, GRANT	12	8	10	17	16	0	2	0	0	0	0	4	0	0	0
2284 TURPIN, KAITLIN	7	1	5	7	3	0	0	0	0	0	0	0	0	0	0

1788 VANTUYL, MARK	3		1	1	0	0	0	0	0	0	0	1	0	0	0
1123 WALLACE, SAMUEL	10	8	13	12	4	0	1	1	0	0	0	2	3	0	0
2097 WARD, BRIAN	5		1	10	1	0	0	0	0	0	0	0	3	0	0
981 WIESE, DEREK	3	3	6	1	0	0	0	0	0	0	0	0	0	0	0
2223 WOOLLAMS, JOHNNY	11	8	19	25	9	0	2	2	2	1	0	2	5	0	0
1714 YEE, RAY		1													
Grand Total:	236	40	418	405	161	38	6	11	7	2	1	16	74	1	1

CLR-008 Monthly Summary Of Offenses (WD)

City:Superior Twp-SUT



Month:	February
Year:	2018
Print Option:	Print Both Monthly and YTD
Include Unfounded:	No
Report Offenses:	Include All (1,2,3,4)
Attempted/Completed/NA:	Includes Attempted, Completed
City:	Superior Twp-SUT

CLR-008 Monthly Summary Of Offenses (WD)

City:Superior Twp-SUT

For The Month Of February

Classification	Feb/2017	Feb/2018	%Change
13001 NONAGGRAVATED ASSAULT	13	10	-23.0%
13002 AGGRAVATED/FELONIOUS ASSAULT	7	3	-57.1%
13003 INTIMIDATION/STALKING	1	2	100%
22001 BURGLARY -FORCED ENTRY	4	2	-50%
22002 BURGLARY -ENTRY WITHOUT FORCE (Intent to Commit)	0	0	0%
23003 LARCENY -THEFT FROM BUILDING	4	2	-50%
23005 LARCENY -THEFT FROM MOTOR VEHICLE	1	4	300%
23006 LARCENY -THEFT OF MOTOR VEHICLE PARTS/ACCESSORIES	1	0	-100%
23007 LARCENY -OTHER	3	0	-100%
24001 MOTOR VEHICLE THEFT	1	0	-100%
25000 FORGERY/COUNTERFEITING	1	0	-100%
26001 FRAUD -FALSE PRETENSE/SWINDLE/CONFIDENCE GAME	1	6	500%
26002 FRAUD -CREDIT CARD/AUTOMATIC TELLER MACHINE	1	0	-100%
26007 FRAUD - IDENTITY THEFT	3	3	0%
28000 STOLEN PROPERTY	0	0	0%
29000 DAMAGE TO PROPERTY	6	4	-33.3%
35001 VIOLATION OF CONTROLLED SUBSTANCE ACT	3	3	0%
35002 NARCOTIC EQUIPMENT VIOLATIONS	1	1	0%
52001 WEAPONS OFFENSE- CONCEALED	0	0	0%
Group A Totals	51	40	-21.5%
38001 FAMILY -ABUSE/NEGLECT NONVIOLENT	0	1	0%
41002 LIQUOR VIOLATIONS -OTHER	0	0	0%
48000 OBSTRUCTING POLICE	1	2	100%
50000 OBSTRUCTING JUSTICE	3	3	0%
53001 DISORDERLY CONDUCT	0	0	0%
54001 HIT and RUN MOTOR VEHICLE ACCIDENT	0	0	0%
54002 OPERATING UNDER THE INFLUENCE OF LIQUOR OR DRUGS	1	3	200%
57001 TRESPASS	1	1	0%
70000 JUVENILE RUNAWAY	2	0	-100%
Group B Totals	8	10	25%
2800 JUVENILE OFFENSES AND COMPLAINTS	4	2	-50%
2900 TRAFFIC OFFENSES	2	2	0%
3000 WARRANTS	7	5	-28.5%
3100 TRAFFIC CRASHES	28	53	89.28%
3200 SICK / INJURY COMPLAINT	22	22	0%
3300 MISCELLANEOUS COMPLAINTS	127	150	18.11%
3500 NON-CRIMINAL COMPLAINTS	157	111	-29.2%
3700 MISCELLANEOUS TRAFFIC COMPLAINTS	147	273	85.71%
3800 ANIMAL COMPLAINTS	17	9	-47.0%
3900 ALARMS	40	36	-10%
Group C Totals	551	663	20.32%
4000 HAZARDOUS TRAFFIC CITATIONS / WARNINGS	0	0	0%

CLR-008 Monthly Summary Of Offenses (WD)

City:Superior Twp-SUT

For The Month Of February

Classification	Feb/2017	Feb/2018	%Change
4200 PARKING CITATIONS	1	0	-100%
4500 MISCELLANEOUS A THROUGH UUUU	0	1	0%
Group D Totals	1	1	0%
6000 MISCELLANEOUS ACTIVITIES (6000)	6	1	-83.3%
6100 MISCELLANEOUS ACTIVITIES (6100)	43	16	-62.7%
6300 CANINE ACTIVITIES	0	2	0%
6500 CRIME PREVENTION ACTIVITIES	2	1	-50%
6600 COURT / WARRANT ACTIVITIES	0	0	0%
6700 INVESTIGATIVE ACTIVITIES	5	3	-40%
Group F Totals	56	23	-58.9%
City : Superior Twp Totals	667	737	10.49%

CLR-008 Monthly Summary Of Offenses (WD)

City:Superior Twp-SUT

Year To Date Through February

Classification	2017	2018	%Change
Group F Totals	0	0	0%
13001 NONAGGRAVATED ASSAULT	22	21	-4.54%
13002 AGGRAVATED/FELONIOUS ASSAULT	10	11	10%
13003 INTIMIDATION/STALKING	3	3	0%
22001 BURGLARY -FORCED ENTRY	7	8	14.28%
22002 BURGLARY -ENTRY WITHOUT FORCE (Intent to Commit)	1	0	-100%
23003 LARCENY -THEFT FROM BUILDING	8	5	-37.5%
23005 LARCENY -THEFT FROM MOTOR VEHICLE	2	5	150%
23006 LARCENY -THEFT OF MOTOR VEHICLE PARTS/ACCESSORIES	1	0	-100%
23007 LARCENY -OTHER	3	2	-33.3%
24001 MOTOR VEHICLE THEFT	5	1	-80%
25000 FORGERY/COUNTERFEITING	1	0	-100%
26001 FRAUD -FALSE PRETENSE/SWINDLE/CONFIDENCE GAME	2	8	300%
26002 FRAUD -CREDIT CARD/AUTOMATIC TELLER MACHINE	2	0	-100%
26007 FRAUD - IDENTITY THEFT	4	5	25%
28000 STOLEN PROPERTY	0	1	0%
29000 DAMAGE TO PROPERTY	10	15	50%
35001 VIOLATION OF CONTROLLED SUBSTANCE ACT	6	7	16.66%
35002 NARCOTIC EQUIPMENT VIOLATIONS	1	1	0%
52001 WEAPONS OFFENSE- CONCEALED	0	1	0%
Group A Totals	88	94	6.818%
38001 FAMILY -ABUSE/NEGLECT NONVIOLENT	1	1	0%
41002 LIQUOR VIOLATIONS -OTHER	1	0	-100%
48000 OBSTRUCTING POLICE	2	5	150%
50000 OBSTRUCTING JUSTICE	6	4	-33.3%
53001 DISORDERLY CONDUCT	1	1	0%
54001 HIT and RUN MOTOR VEHICLE ACCIDENT	0	1	0%
54002 OPERATING UNDER THE INFLUENCE OF LIQUOR OR DRUGS	4	4	0%
57001 TRESPASS	1	2	100%
70000 JUVENILE RUNAWAY	4	1	-75%
Group B Totals	20	19	-5%
2800 JUVENILE OFFENSES AND COMPLAINTS	8	3	-62.5%
2900 TRAFFIC OFFENSES	6	6	0%
3000 WARRANTS	16	9	-43.7%
3100 TRAFFIC CRASHES	77	104	35.06%
3200 SICK / INJURY COMPLAINT	44	45	2.272%
3300 MISCELLANEOUS COMPLAINTS	281	297	5.693%
3500 NON-CRIMINAL COMPLAINTS	341	308	-9.67%
3700 MISCELLANEOUS TRAFFIC COMPLAINTS	305	474	55.40%
3800 ANIMAL COMPLAINTS	31	25	-19.3%
3900 ALARMS	83	73	-12.0%
Group C Totals	1192	1344	12.75%

CLR-008 Monthly Summary Of Offenses (WD)

City:Superior Twp-SUT

Year To Date Through February

Classification	2017	2018	%Change
4000 HAZARDOUS TRAFFIC CITATIONS / WARNINGS	0	1	0%
4200 PARKING CITATIONS	1	0	-100%
4500 MISCELLANEOUS A THROUGH UUUU	0	2	0%
Group D Totals	1	3	200%
6000 MISCELLANEOUS ACTIVITIES (6000)	8	9	12.5%
6100 MISCELLANEOUS ACTIVITIES (6100)	79	53	-32.9%
6300 CANINE ACTIVITIES	1	6	500%
6500 CRIME PREVENTION ACTIVITIES	7	4	-42.8%
6600 COURT / WARRANT ACTIVITIES	1	0	-100%
6700 INVESTIGATIVE ACTIVITIES	9	5	-44.4%
Group F Totals	105	77	-26.6%
City : Superior Twp Totals	1406	1537	9.317%



Washtenaw County Sheriff's Activity Log

Area: 16 Superior Twp.

Date: 2/1/2018 - 2/28/2018

Range:

Activity Log Citation by Area Report

Log ID: 677434	Date: 2/1/2018 6:06 AM	Location: PROSPECT/ GEDDES	Ticket #:	Deputy: MERCURE, THOMAS
Log ID: 677463	Date: 2/1/2018 2:22 PM	Location: GEDDES/ GALE	Ticket #: 18WD00850	Deputy: MERCURE, THOMAS
Citation 1: C/I IMPED				
Log ID: 677481	Date: 2/1/2018 3:54 PM	Location: FORD & HOLMES	Ticket #:	Deputy: GONTARSKI, JEFFREY
Log ID: 677481	Date: 2/1/2018 12:41 PM	Location: CLARK & RIVER	Ticket #:	Deputy: GONTARSKI, JEFFREY
Log ID: 677572	Date: 2/1/2018 10:39 PM	Location: GEDDES/GALE	Ticket #:	Deputy: MCGRADY, PATRICK
Log ID: 677603	Date: 2/2/2018 12:08 AM	Location: GEDDES/PROSPECT	Ticket #:	Deputy: SMITH, JESSE
Log ID: 677603	Date: 2/1/2018 11:32 PM	Location: GEDDES/HUNTERS CREEK	Ticket #:	Deputy: SMITH, JESSE
Log ID: 677641	Date: 2/2/2018 10:53 AM	Location: GEDDES/ SUPERIOR	Ticket #:	Deputy: MERCURE, THOMAS
Log ID: 677641	Date: 2/2/2018 10:11 AM	Location: GEDDES/ GALE	Ticket #: 18WD00867	Deputy: MERCURE, THOMAS
Citation 1: C/I IMPED				
Log ID: 677641	Date: 2/2/2018 1:49 PM	Location: GEDDES/ GALE	Ticket #: 18WD00872	Deputy: MERCURE, THOMAS
Citation 1: C/I IMPED				
Log ID: 677677	Date: 2/2/2018 12:59 PM	Location: GEDDES & SUPERIOR	Ticket #:	Deputy: GONTARSKI, JEFFREY
Log ID: 677677	Date: 2/2/2018 1:54 PM	Location: GEDDES & HARRIS	Ticket #:	Deputy: GONTARSKI, JEFFREY
Log ID: 677677	Date: 2/2/2018 3:07 PM	Location: CLARK & PROSPECT	Ticket #:	Deputy: GONTARSKI, JEFFREY
Log ID: 677677	Date: 2/2/2018 3:26 PM	Location: GEDDES & LEFORGE	Ticket #:	Deputy: GONTARSKI, JEFFREY
Log ID: 677754	Date: 2/2/2018 7:35 PM	Location: PROSPECT/ CHERRY HILL	Ticket #:	Deputy: MERCURE, THOMAS
Log ID: 677756	Date: 2/2/2018 10:22 PM	Location: RIDGE/CLARK	Ticket #:	Deputy: MCGRADY, PATRICK
Log ID: 677821	Date: 2/3/2018 11:47 AM	Location: CLARK & LEFORGE	Ticket #:	Deputy: GONTARSKI, JEFFREY
Log ID: 677821	Date: 2/3/2018 3:28 PM	Location: MACARTHUR & HARRIS	Ticket #:	Deputy: GONTARSKI, JEFFREY
Log ID: 677821	Date: 2/3/2018 10:46 AM	Location: MACARTHUR & STAMFORD	Ticket #:	Deputy: GONTARSKI, JEFFREY
Log ID: 677821	Date: 2/3/2018 10:13 AM	Location: DIXBORO & GEDDES	Ticket #:	Deputy: GONTARSKI, JEFFREY

Activity Log Citation by Area Report

Log ID: 677831	Date: 2/3/2018 10:17 AM	Location: FORD/PLYMOUTH	Ticket #:	Deputy: ROSS, JEREMY
Log ID: 677831	Date: 2/3/2018 11:33 AM	Location: VREELAND/PROSEPCT	Ticket #:	Deputy: ROSS, JEREMY
Log ID: 677874	Date: 2/3/2018 10:35 PM	Location: CLARK/FORD BLVD	Ticket #: 18WD00898	Deputy: WALLACE, SAMUEL
Citation 1: MISD Expired license		Citation 2: C/I Other: No Proof Insurance		
Log ID: 677874	Date: 2/3/2018 8:58 PM	Location: CLARK/LEXINGTON PKWY	Ticket #:	Deputy: WALLACE, SAMUEL
Log ID: 677874	Date: 2/4/2018 3:35 AM	Location: 1515 RIDGE	Ticket #:	Deputy: WALLACE, SAMUEL
Log ID: 677919	Date: 2/4/2018 1:32 PM	Location: PLYMOUTH/FORD	Ticket #:	Deputy: ROSS, JEREMY
Log ID: 677919	Date: 2/4/2018 9:23 AM	Location: GEDDES/GALE	Ticket #:	Deputy: ROSS, JEREMY
Log ID: 678022	Date: 2/5/2018 11:03 AM	Location: PROSPECT/CLARK	Ticket #:	Deputy: ROSS, JEREMY
Log ID: 678022	Date: 2/5/2018 3:25 PM	Location: PROSPECT/GEDDES	Ticket #:	Deputy: ROSS, JEREMY
Log ID: 678022	Date: 2/5/2018 1:23 PM	Location: FORD/PLYMOUTH	Ticket #:	Deputy: ROSS, JEREMY
Log ID: 678186	Date: 2/6/2018 1:56 PM	Location: GEDDES/GALE	Ticket #:	Deputy: ROSS, JEREMY
Log ID: 678186	Date: 2/6/2018 11:35 AM	Location: HARRIS/GEDDES	Ticket #:	Deputy: ROSS, JEREMY
Log ID: 678237	Date: 2/6/2018 10:02 PM	Location: GEDDES / SUPERIOR	Ticket #: N/A	Deputy: HOUK, RICHARD
Log ID: 678237	Date: 2/6/2018 8:36 PM	Location: GEDDES / LEFORGE	Ticket #: N/A	Deputy: HOUK, RICHARD
Log ID: 678281	Date: 2/6/2018 7:56 PM	Location: CREEKSIDE/TANGLEWOOD	Ticket #:	Deputy: FARMER HEWITT, HOLLY
Log ID: 678281	Date: 2/7/2018 4:05 AM	Location: GEDDES/VALLEYVIEW	Ticket #:	Deputy: FARMER HEWITT, HOLLY
Log ID: 678281	Date: 2/7/2018 4:09 AM	Location: GEDDES/SUPERIOR	Ticket #:	Deputy: FARMER HEWITT, HOLLY
Citation 1: MISD Suspended/revoked ops				
Log ID: 678281	Date: 2/6/2018 7:37 PM	Location: GEDDES/RIDGE	Ticket #:	Deputy: FARMER HEWITT, HOLLY
Log ID: 678281	Date: 2/6/2018 7:47 PM	Location: CLARK/LEFORGE	Ticket #: WD1800962	Deputy: FARMER HEWITT, HOLLY
Citation 1: C/I Disobey stop sign				
Log ID: 678330	Date: 2/7/2018 2:39 AM	Location: CLARK/CONCORD	Ticket #:	Deputy: TURPIN, KAITLIN
Log ID: 678330	Date: 2/7/2018 2:02 AM	Location: MACARTHER/STAMFORD	Ticket #:	Deputy: TURPIN, KAITLIN
Log ID: 678511	Date: 2/8/2018 10:26 AM	Location: GEDDES 7 SUPERIOR	Ticket #:	Deputy: GONTARSKI, JEFFREY
Log ID: 678511	Date: 2/8/2018 12:50 PM	Location: PROSPECT & GEDDES	Ticket #:	Deputy: GONTARSKI, JEFFREY
Log ID: 678511	Date: 2/8/2018 2:57 PM	Location: GEDDES & SUPERIOR	Ticket #:	Deputy: GONTARSKI, JEFFREY
Log ID: 678511	Date: 2/8/2018 3:07 PM	Location: SUPERIOR WOODS & GEDDES	Ticket #:	Deputy: GONTARSKI, JEFFREY

Activity Log Citation by Area Report

Log ID: 678599	Date: 2/8/2018 5:12 PM	Location: FORD/ PLYMOUTH	Ticket #: NO	Deputy: HILOBUK, JEREMY
Log ID: 678637	Date: 2/8/2018 9:53 PM	Location: PROSPECT/CHERRY HILL	Ticket #:	Deputy: WOOLLAMS, JOHNNY
Log ID: 678637	Date: 2/8/2018 9:15 PM	Location: WIARD/CLARK	Ticket #:	Deputy: WOOLLAMS, JOHNNY
Log ID: 678637	Date: 2/8/2018 9:39 PM	Location: FORD/PLMYOUTH	Ticket #:	Deputy: WOOLLAMS, JOHNNY
Log ID: 678637	Date: 2/8/2018 9:48 PM	Location: PROSPECT/CHERRY HILL	Ticket #:	Deputy: WOOLLAMS, JOHNNY
Log ID: 678637	Date: 2/8/2018 11:23 PM	Location: WIARD/RUSSETT	Ticket #:	Deputy: WOOLLAMS, JOHNNY
Log ID: 678655	Date: 2/9/2018 1:04 AM	Location: BERKSHIRE / PROSPECT	Ticket #:	Deputy: KRINGS, NICHOLAS
Log ID: 678842	Date: 2/10/2018 9:51 AM	Location: GEDDES & LEFORGE	Ticket #:	Deputy: GONTARSKI, JEFFREY
Log ID: 678842	Date: 2/10/2018 2:28 PM	Location: CLARK & PROSPECT	Ticket #:	Deputy: GONTARSKI, JEFFREY
Log ID: 678842	Date: 2/10/2018 1:04 PM	Location: HRD & HEWITT	Ticket #:	Deputy: GONTARSKI, JEFFREY
Log ID: 678860	Date: 2/10/2018 9:42 AM	Location: GEDDES/PADDOCK WAY	Ticket #:	Deputy: ROSS, JEREMY
Log ID: 678913	Date: 2/11/2018 12:15 AM	Location: CLARK/GOLFSIDE	Ticket #:	Deputy: SMITH, JESSE
Log ID: 678942	Date: 2/11/2018 12:55 PM	Location: MACARTHUR & HARRIS	Ticket #:	Deputy: GONTARSKI, JEFFREY
Log ID: 678942	Date: 2/11/2018 12:43 PM	Location: CLARK& MACARTHUR	Ticket #:	Deputy: GONTARSKI, JEFFREY
Log ID: 678942	Date: 2/11/2018 1:15 PM	Location: WIARD & MACINTOSH	Ticket #:	Deputy: GONTARSKI, JEFFREY
Log ID: 678942	Date: 2/11/2018 1:08 PM	Location: CLARK & WIARD	Ticket #:	Deputy: GONTARSKI, JEFFREY
Log ID: 678954	Date: 2/11/2018 12:53 PM	Location: GEDDES/RIDGE	Ticket #:	Deputy: ROSS, JEREMY
Log ID: 678954	Date: 2/11/2018 9:22 AM	Location: PLYMOUTH/DIXBORO	Ticket #:	Deputy: ROSS, JEREMY
Log ID: 678954	Date: 2/11/2018 10:32 AM	Location: CLARK/WIARD	Ticket #:	Deputy: ROSS, JEREMY
Log ID: 679019	Date: 2/12/2018 3:44 AM	Location: CLARK/SWEET	Ticket #:	Deputy: SMITH, JESSE
Log ID: 679019	Date: 2/11/2018 10:31 PM	Location: PROSPECT/VREELAND	Ticket #:	Deputy: SMITH, JESSE
Log ID: 679031	Date: 2/12/2018 1:00 AM	Location: PROSPECT/VREELAND	Ticket #: 18WD01044	Deputy: VANTUYL, MARK
Citation 1: MISD No ops on person				
Log ID: 679069	Date: 2/12/2018 12:45 PM	Location: GEDDES/ GALE	Ticket #:	Deputy: MERCURE, THOMAS
Log ID: 679104	Date: 2/12/2018 12:28 PM	Location: PLYMOUTH/CURTIS	Ticket #:	Deputy: ROSS, JEREMY
Log ID: 679104	Date: 2/12/2018 2:04 PM	Location: GEDDES/GALE	Ticket #:	Deputy: ROSS, JEREMY
Log ID: 679164	Date: 2/13/2018 12:46 PM	Location: GEDDES/ ANDOVER	Ticket #: 18WD01074	Deputy: MERCURE, THOMAS
Citation 1: C/I BRAKE LAMP				
Log ID: 679192	Date: 2/13/2018 1:17 AM	Location: FORD, GOTFREDSON	Ticket #: N/A	Deputy: GORNEY, JOHN

Activity Log Citation by Area Report

Log ID: 679234	Date: 2/13/2018 10:01 AM	Location: GEDDES/VALLEYVIEW	Ticket #:	Deputy: ROSS, JEREMY
Log ID: 679234	Date: 2/13/2018 1:29 PM	Location: PLYMOUTH/BERRY	Ticket #:	Deputy: ROSS, JEREMY
Log ID: 679259	Date: 2/13/2018 2:01 PM	Location: CLARK /DAWN	Ticket #: 18WD1077	Deputy: HOUK, RICHARD
Citation 1: C/I SEATBELT PASSENGER				
Log ID: 679340	Date: 2/13/2018 5:52 PM	Location: PROSPECT/ FORD	Ticket #:	Deputy: CAMPBELL, JOHN
Log ID: 679340	Date: 2/13/2018 8:57 PM	Location: PROSPECT/ GEDDES	Ticket #:	Deputy: CAMPBELL, JOHN
Log ID: 679340	Date: 2/13/2018 8:49 PM	Location: PROSPECT/ CLARK	Ticket #:	Deputy: CAMPBELL, JOHN
Log ID: 679348	Date: 2/13/2018 8:33 PM	Location: CLARK / RIVER	Ticket #:	Deputy: BYNUM, L'SHANE
Log ID: 679363	Date: 2/14/2018 1:56 AM	Location: PROSPECT/GEDDES	Ticket #:	Deputy: TURPIN, KAITLIN
Log ID: 679363	Date: 2/14/2018 12:54 AM	Location: GEDDES/RDIGE	Ticket #:	Deputy: TURPIN, KAITLIN
Log ID: 679363	Date: 2/14/2018 12:56 AM	Location: RIDGE/GEDDES	Ticket #:	Deputy: TURPIN, KAITLIN
Log ID: 679414	Date: 2/14/2018 1:23 PM	Location: JOY/PLYMOUTH	Ticket #:	Deputy: ROSS, JEREMY
Log ID: 679414	Date: 2/14/2018 1:09 PM	Location: PROSPECT/CHERRY HILL	Ticket #:	Deputy: ROSS, JEREMY
Log ID: 679421	Date: 2/14/2018 9:58 AM	Location: GEDDES & 23	Ticket #:	Deputy: GONTARSKI, JEFFREY
Log ID: 679421	Date: 2/14/2018 9:41 AM	Location: HRD & HEWITT	Ticket #:	Deputy: GONTARSKI, JEFFREY
Log ID: 679421	Date: 2/14/2018 9:05 AM	Location: 1233 STAMFORD CT	Ticket #:	Deputy: GONTARSKI, JEFFREY
Log ID: 679421	Date: 2/14/2018 9:49 AM	Location: HRD & HEWITT	Ticket #:	Deputy: GONTARSKI, JEFFREY
Log ID: 679563	Date: 2/15/2018 5:19 PM	Location: BARRINGTON/ WILTSHIRE	Ticket #:	Deputy: LOSEY, ROBERT
Log ID: 679563	Date: 2/15/2018 7:27 PM	Location: CLARK/ PROSPECT	Ticket #:	Deputy: LOSEY, ROBERT
Log ID: 679563	Date: 2/15/2018 7:24 PM	Location: CLARK/ LEFORGE	Ticket #:	Deputy: LOSEY, ROBERT
Log ID: 679563	Date: 2/15/2018 7:17 PM	Location: CLARK/ PROSPECT	Ticket #: 18WD1	Deputy: LOSEY, ROBERT
Citation 1: MISD DWLS		Citation 2: C/I EQUIP		
Log ID: 679563	Date: 2/15/2018 7:20 PM	Location: MACARTHUR/ CLARK	Ticket #:	Deputy: LOSEY, ROBERT
Log ID: 679563	Date: 2/15/2018 7:29 PM	Location: CLARK/ PROSPECT	Ticket #:	Deputy: LOSEY, ROBERT
Log ID: 679563	Date: 2/15/2018 5:42 PM	Location: HARVEST/ RUSSETT	Ticket #:	Deputy: LOSEY, ROBERT
Log ID: 679598	Date: 2/15/2018 1:01 PM	Location: DEVON & CLARK	Ticket #:	Deputy: GONTARSKI, JEFFREY
Log ID: 679598	Date: 2/15/2018 11:08 AM	Location: PROSPECT & CHERRY HILL	Ticket #:	Deputy: GONTARSKI, JEFFREY
Log ID: 679598	Date: 2/15/2018 9:41 AM	Location: GEDDES & VALLEYVIEW	Ticket #:	Deputy: GONTARSKI, JEFFREY

Activity Log Citation by Area Report

Log ID: 679598	Date: 2/15/2018 8:43 AM	Location: CLARK& GOLFSIDE	Ticket #:	Deputy: GONTARSKI, JEFFREY
Log ID: 679609	Date: 2/15/2018 11:31 AM	Location: PLYMOUTH/ CHERRY HILL	Ticket #:	Deputy: MERCURE, THOMAS
Log ID: 679700	Date: 2/15/2018 8:52 PM	Location: GEDDES/GALE	Ticket #:	Deputy: CAMPBELL, JOHN
Log ID: 679700	Date: 2/15/2018 10:52 PM	Location: GEDDES/HUNTERS CREEK	Ticket #:	Deputy: CAMPBELL, JOHN
Log ID: 679786	Date: 2/16/2018 2:15 PM	Location: HURON RIVER/ HEWITT	Ticket #:	Deputy: MERCURE, THOMAS
Log ID: 679868	Date: 2/16/2018 6:44 PM	Location: FORD/ PROSPECT	Ticket #:	Deputy: CAMPBELL, JOHN
Log ID: 679868	Date: 2/16/2018 7:01 PM	Location: PROSPECT/ FORD	Ticket #:	Deputy: CAMPBELL, JOHN
Log ID: 679868	Date: 2/16/2018 9:53 PM	Location: GEDDES/ LEFORGE	Ticket #:	Deputy: CAMPBELL, JOHN
Log ID: 679898	Date: 2/16/2018 10:34 PM	Location: GEDDES/TOWSLEY	Ticket #:	Deputy: SMITH, JESSE
Log ID: 679898	Date: 2/16/2018 10:43 PM	Location: GEDDES/DIXBORO	Ticket #:	Deputy: SMITH, JESSE
Log ID: 679933	Date: 2/17/2018 3:49 AM	Location: PROSPECT/FORD	Ticket #:	Deputy: SMITH, JESSE
Log ID: 679935	Date: 2/17/2018 6:47 AM	Location: GEDDES & GALE	Ticket #:	Deputy: REICH, DEAN
Log ID: 679935	Date: 2/17/2018 7:16 AM	Location: GEDDES & VALLEYVIEW	Ticket #: 18WD01189	Deputy: REICH, DEAN
Citation 1: C/I Other: impeding		Citation 2: C/I Violation of posted speed limit		
Log ID: 679935	Date: 2/17/2018 6:14 AM	Location: GEDDES & GALE	Ticket #:	Deputy: REICH, DEAN
Log ID: 679935	Date: 2/17/2018 6:32 AM	Location: GEDDES & GALE	Ticket #: 18WD01188	Deputy: REICH, DEAN
Citation 1: C/I Other: no proof of ins		Citation 2: C/I Violation of posted speed limit		
Log ID: 679945	Date: 2/17/2018 10:35 AM	Location: GEDDES/PROPSECT	Ticket #:	Deputy: ROSS, JEREMY
Log ID: 679945	Date: 2/17/2018 1:00 PM	Location: BARRINGTON/BROOKSIDE	Ticket #:	Deputy: ROSS, JEREMY
Log ID: 679945	Date: 2/17/2018 1:41 PM	Location: FORD/PLYMOUTH	Ticket #:	Deputy: ROSS, JEREMY
Log ID: 679972	Date: 2/17/2018 2:20 PM	Location: GEDDES / DIXBORO	Ticket #: N/A	Deputy: HOUK, RICHARD
Log ID: 680014	Date: 2/18/2018 10:16 PM	Location: PLYMOUTH/PARKWAY	Ticket #:	Deputy: FARMER HEWITT, HOLLY
Log ID: 680016	Date: 2/17/2018 10:13 PM	Location: GEDDES/DIXBORO	Ticket #:	Deputy: SMITH, JESSE
Log ID: 680016	Date: 2/17/2018 10:24 PM	Location: GEDDES/TOWSLEY	Ticket #:	Deputy: SMITH, JESSE
Log ID: 680063	Date: 2/18/2018 3:41 PM	Location: GEDDES / GALE	Ticket #: 18WD01214	Deputy: HOUK, RICHARD
Citation 1: C/I IMPEDED TRAFFIC		Citation 2: C/I SPEED		Citation3: C/I IMPROPER PLATE
Log ID: 680063	Date: 2/18/2018 4:30 PM	Location: CLARK / MACARTHUR	Ticket #: N/A	Deputy: HOUK, RICHARD
Log ID: 680118	Date: 2/19/2018 1:16 AM	Location: FORD BERRY	Ticket #:	Deputy: CROVA, JOSEPH
Log ID: 680118	Date: 2/19/2018 1:04 AM	Location: PROSPECT VRELAND	Ticket #:	Deputy: CROVA, JOSEPH

Activity Log Citation by Area Report

Log ID: 680131	Date: 2/19/2018 8:00 PM	Location: PROSPECT/VREELAND	Ticket #:	Deputy: URBAN, SEAN
Log ID: 680133	Date: 2/19/2018 10:23 AM	Location: PROSPECT/ GEDDES	Ticket #:	Deputy: MERCURE, THOMAS
Log ID: 680189	Date: 2/19/2018 11:21 PM	Location: CLARK/DAWN	Ticket #:	Deputy: FARMER HEWITT, HOLLY
Log ID: 680189	Date: 2/19/2018 11:25 PM	Location: CLARK/DAWN	Ticket #:	Deputy: FARMER HEWITT, HOLLY
Log ID: 680189	Date: 2/19/2018 11:34 PM	Location: GEDDES/SUPERIOR	Ticket #:	Deputy: FARMER HEWITT, HOLLY
Log ID: 680233	Date: 2/20/2018 8:56 AM	Location: PROSPECT/ GEDDES	Ticket #:	Deputy: MERCURE, THOMAS
Log ID: 680252	Date: 2/20/2018 9:31 AM	Location: PROSPECT/VREELAND	Ticket #:	Deputy: ROSS, JEREMY
Log ID: 680252	Date: 2/20/2018 12:25 PM	Location: BARRINGTON/HARRIS	Ticket #:	Deputy: ROSS, JEREMY
Log ID: 680334	Date: 2/20/2018 4:00 PM	Location: GEDDES LEFORGE	Ticket #:	Deputy: CROVA, JOSEPH
Log ID: 680334	Date: 2/20/2018 3:40 PM	Location: SUPERIOR FIRST	Ticket #:	Deputy: CROVA, JOSEPH
Log ID: 680334	Date: 2/20/2018 3:45 PM	Location: SUPERIOR FIRST	Ticket #:	Deputy: CROVA, JOSEPH
Log ID: 680334	Date: 2/20/2018 3:50 PM	Location: SUPERIOR GEDDES	Ticket #:	Deputy: CROVA, JOSEPH
Log ID: 680334	Date: 2/20/2018 6:57 PM	Location: PLYMOUTH CURTIS	Ticket #:	Deputy: CROVA, JOSEPH
Log ID: 680363	Date: 2/20/2018 10:29 PM	Location: CLARK/ MACARTHUR	Ticket #:	Deputy: CAMPBELL, JOHN
Log ID: 680363	Date: 2/20/2018 10:52 PM	Location: DUL0865	Ticket #:	Deputy: CAMPBELL, JOHN
Log ID: 680363	Date: 2/20/2018 10:31 PM	Location: CLARK/ SWEET	Ticket #:	Deputy: CAMPBELL, JOHN
Log ID: 680428	Date: 2/21/2018 8:52 AM	Location: PROSPECT/ GEDDES	Ticket #: 18WD01	Deputy: MERCURE, THOMAS
Citation 1: C/I IMPED				
Log ID: 680436	Date: 2/21/2018 9:13 AM	Location: PROSPECT/FORD	Ticket #:	Deputy: ROSS, JEREMY
Log ID: 680436	Date: 2/21/2018 3:03 PM	Location: FORD/PLYMOUTH	Ticket #:	Deputy: ROSS, JEREMY
Log ID: 680436	Date: 2/21/2018 8:24 AM	Location: PROSPECT/VREELAND	Ticket #:	Deputy: ROSS, JEREMY
Log ID: 680556	Date: 2/22/2018 1:44 AM	Location: CLARK/MIDWAY	Ticket #:	Deputy: WALLACE, SAMUEL
Log ID: 680593	Date: 2/22/2018 2:09 PM	Location: PROSPECT/ GEDDES	Ticket #: 18WD01315	Deputy: MERCURE, THOMAS
Citation 1: C/I IMPED				
Log ID: 680593	Date: 2/22/2018 2:29 PM	Location: PROSPECT/ GEDDES	Ticket #:	Deputy: MERCURE, THOMAS
Log ID: 680677	Date: 2/22/2018 6:33 PM	Location: MACARTHUR CLARK	Ticket #:	Deputy: CROVA, JOSEPH
Log ID: 680677	Date: 2/22/2018 3:20 PM	Location: SUPERIOR HRD	Ticket #:	Deputy: CROVA, JOSEPH
Log ID: 680677	Date: 2/22/2018 3:25 PM	Location: SUPERIOR FIRST	Ticket #:	Deputy: CROVA, JOSEPH
Log ID: 680677	Date: 2/22/2018 3:29 PM	Location: SUPERIOR FIRST	Ticket #:	Deputy: CROVA, JOSEPH

Activity Log Citation by Area Report

Log ID: 680677	Date: 2/22/2018 7:29 PM	Location: CLARK MACARTHUR	Ticket #:	Deputy: CROVA, JOSEPH
Log ID: 680677	Date: 2/22/2018 6:47 PM	Location: RIDGE MOTT	Ticket #:	Deputy: CROVA, JOSEPH
Log ID: 680677	Date: 2/22/2018 6:54 PM	Location: GEDDES HICKMAN	Ticket #:	Deputy: CROVA, JOSEPH
Log ID: 680677	Date: 2/22/2018 7:02 PM	Location: CLARK MACARTHUR	Ticket #:	Deputy: CROVA, JOSEPH
Log ID: 680677	Date: 2/22/2018 7:23 PM	Location: CLARK MACARTHUR	Ticket #:	Deputy: CROVA, JOSEPH
Log ID: 680677	Date: 2/22/2018 3:34 PM	Location: SUPERIOR FIRST	Ticket #:	Deputy: CROVA, JOSEPH
Log ID: 680710	Date: 2/22/2018 8:06 PM	Location: HEATHER/MACARTHUR	Ticket #: NA	Deputy: MCGRADY, PATRICK
Log ID: 680710	Date: 2/22/2018 8:18 PM	Location: CLARK/PROSPECT	Ticket #:	Deputy: MCGRADY, PATRICK
Log ID: 680710	Date: 2/22/2018 9:26 PM	Location: GEDDES/GALE	Ticket #:	Deputy: MCGRADY, PATRICK
Log ID: 680710	Date: 2/22/2018 10:20 PM	Location: GEDDES/SUPERIOR	Ticket #: 18WD01334	Deputy: MCGRADY, PATRICK
Citation 1: C/I impeding				
Log ID: 680710	Date: 2/22/2018 10:22 PM	Location: DIXBORO/HRD	Ticket #:	Deputy: MCGRADY, PATRICK
Log ID: 680710	Date: 2/22/2018 10:24 PM	Location: GEDDES/DIXBORO	Ticket #: 18WD01335	Deputy: MCGRADY, PATRICK
Citation 1: C/I impeding				
Log ID: 680752	Date: 2/23/2018 1:59 AM	Location: CLARK / PROSPECT	Ticket #:	Deputy: KRINGS, NICHOLAS
Log ID: 680794	Date: 2/23/2018 12:58 PM	Location: GEDDES/ GALE	Ticket #:	Deputy: MERCURE, THOMAS
Log ID: 680794	Date: 2/23/2018 1:15 PM	Location: PROSPECT/ GEDDES	Ticket #:	Deputy: MERCURE, THOMAS
Log ID: 680821	Date: 2/23/2018 3:00 PM	Location: CLARK & MACARTHUR	Ticket #:	Deputy: GONTARSKI, JEFFREY
Log ID: 680821	Date: 2/23/2018 1:30 PM	Location: CLARK & HRD	Ticket #:	Deputy: GONTARSKI, JEFFREY
Log ID: 680950	Date: 2/23/2018 9:51 PM	Location: PROSPECT/CLARK	Ticket #:	Deputy: WALLACE, SAMUEL
Log ID: 680950	Date: 2/23/2018 10:02 PM	Location: PROSPECT/CHERRY HILL	Ticket #:	Deputy: WALLACE, SAMUEL
Log ID: 680950	Date: 2/23/2018 9:55 PM	Location: E CLARK RD/MACARTHUR BLVD	Ticket #: 18WD01364	Deputy: WALLACE, SAMUEL
Citation 1: MISD Suspended/revoked ops				
Log ID: 680950	Date: 2/23/2018 9:59 PM	Location: PROSPECT/FORD RD	Ticket #: 18WD01367	Deputy: WALLACE, SAMUEL
Citation 1: C/I Other: Exp Plate Citation 2: C/I Other: No Proof Insurance				
Log ID: 680962	Date: 2/24/2018 4:27 AM	Location: GEDDES/DIXBORO	Ticket #:	Deputy: ROBERTS, BRANDON
Log ID: 680962	Date: 2/24/2018 4:26 AM	Location: GEDDES/DIXBORO	Ticket #:	Deputy: ROBERTS, BRANDON

Activity Log Citation by Area Report

Log ID: 680962	Date: 2/24/2018 5:52 AM	Location: PROSPECT/GEDDES	Ticket #: 18WD01374	Deputy: ROBERTS, BRANDON
Citation 1: MISD DWLS				
Log ID: 680988	Date: 2/24/2018 9:15 AM	Location: SUPERIOR/HRD	Ticket #:	Deputy: ROSS, JEREMY
Log ID: 680988	Date: 2/24/2018 11:21 AM	Location: 9187 ARLINGTON	Ticket #: 18WD01378	Deputy: ROSS, JEREMY
Citation 1: C/I Other: parking				
Log ID: 680988	Date: 2/24/2018 2:57 PM	Location: FRAINS LAKE/FORD	Ticket #:	Deputy: ROSS, JEREMY
Log ID: 680990	Date: 2/24/2018 12:05 PM	Location: PROSPECT & CLARK	Ticket #:	Deputy: GONTARSKI, JEFFREY
Log ID: 680990	Date: 2/24/2018 2:15 PM	Location: GEDDES & GAIL	Ticket #:	Deputy: GONTARSKI, JEFFREY
Log ID: 680990	Date: 2/24/2018 2:28 PM	Location: GEDDES & PROSPECT	Ticket #:	Deputy: GONTARSKI, JEFFREY
Log ID: 681011	Date: 2/24/2018 12:53 PM	Location: GEDDES / DIXBORO	Ticket #: N/A	Deputy: HOUK, RICHARD
Log ID: 681011	Date: 2/24/2018 1:02 PM	Location: GEDDES /GALE	Ticket #: 18WD1382	Deputy: HOUK, RICHARD
Citation 1: C/I SPEED		Citation 2: C/I IMPEDED TRAFFIC		
Log ID: 681011	Date: 2/24/2018 3:01 PM	Location: GEDDES / SUPERIOR	Ticket #: N/A	Deputy: HOUK, RICHARD
Log ID: 681011	Date: 2/24/2018 3:20 PM	Location: GEDDES / TOWNSLEY	Ticket #: 18WD1385	Deputy: HOUK, RICHARD
Citation 1: C/I IMPEDED TRAFFIC		Citation 2: C/I SPEED		
Log ID: 681011	Date: 2/24/2018 3:21 PM	Location: GEDDES / TOWNSLEY	Ticket #: N/A	Deputy: HOUK, RICHARD
Log ID: 681011	Date: 2/24/2018 3:27 PM	Location: GEDDES / DIXBORO	Ticket #: N/A	Deputy: HOUK, RICHARD
Log ID: 681011	Date: 2/24/2018 7:01 PM	Location: STAMFORD / WIARD	Ticket #: 18WD1386	Deputy: HOUK, RICHARD
Citation 1: C/I DISPLAY VALID LICENSE		Citation 2: C/I IMPROPER DISPLAY OF REG PLATE		
Log ID: 681011	Date: 2/24/2018 7:04 PM	Location: DAWN / PANAMA	Ticket #: N/A	Deputy: HOUK, RICHARD
Log ID: 681039	Date: 2/24/2018 8:40 PM	Location: GEDDES/SUPERIOR	Ticket #: 18WD01389	Deputy: MCGRADY, PATRICK
Citation 1: C/I impeding				
Log ID: 681039	Date: 2/24/2018 9:50 PM	Location: SUPERIOR/HRD	Ticket #: 18WD01391	Deputy: MCGRADY, PATRICK
Citation 1: C/I IMPEDING				
Log ID: 681039	Date: 2/24/2018 10:48 PM	Location: GALE/GEDDES	Ticket #:	Deputy: MCGRADY, PATRICK
Log ID: 681060	Date: 2/25/2018 9:24 PM	Location: CLARK/RUE DEAUVILLE	Ticket #:	Deputy: FARMER HEWITT, HOLLY
Log ID: 681086	Date: 2/25/2018 5:15 AM	Location: FORD/NAPER	Ticket #:	Deputy: RISHA, MATTHEW
Log ID: 681107	Date: 2/25/2018 9:30 AM	Location: RIDGE/GEDDES	Ticket #:	Deputy: ROSS, JEREMY

Activity Log Citation by Area Report

Log ID: 681107	Date: 2/25/2018 12:00 PM	Location: FORD/GOTFREDSON	Ticket #:	Deputy: ROSS, JEREMY
Log ID: 681109	Date: 2/25/2018 1:09 PM	Location: HRD & SUPERIOR	Ticket #:	Deputy: GONTARSKI, JEFFREY
Log ID: 681109	Date: 2/25/2018 1:38 PM	Location: GEDDES & LEFORGE	Ticket #:	Deputy: GONTARSKI, JEFFREY
Log ID: 681153	Date: 2/25/2018 11:30 PM	Location: GEDDES/SUPERIOR	Ticket #:	Deputy: MCGRADY, PATRICK
Log ID: 681153	Date: 2/25/2018 11:32 PM	Location: GEDDES/DIXBORO	Ticket #:	Deputy: MCGRADY, PATRICK
Log ID: 681177	Date: 2/26/2018 3:35 AM	Location: CLARK/PROSPECT	Ticket #:	Deputy: FARMER HEWITT, HOLLY
Log ID: 681177	Date: 2/26/2018 12:22 AM	Location: PROSPECT/FORD	Ticket #:	Deputy: FARMER HEWITT, HOLLY
Log ID: 681216	Date: 2/26/2018 12:02 PM	Location: GEDDES/GALE	Ticket #:	Deputy: ROSS, JEREMY
Log ID: 681216	Date: 2/26/2018 12:12 PM	Location: BROOKSIDE/GEDDES	Ticket #:	Deputy: ROSS, JEREMY
Log ID: 681216	Date: 2/26/2018 2:47 PM	Location: MACARTHUR/HARRIS	Ticket #:	Deputy: ROSS, JEREMY
Log ID: 681226	Date: 2/26/2018 1:51 PM	Location: PROSPECT/ GEDDES	Ticket #:	Deputy: MERCURE, THOMAS
Log ID: 681226	Date: 2/26/2018 2:05 PM	Location: PROSPECT/ GEDDES	Ticket #: 18WD01429	Deputy: MERCURE, THOMAS
Citation 1: C/I IMPED				
Log ID: 681226	Date: 2/26/2018 2:35 PM	Location: PROSPECT/ GEDDES	Ticket #:	Deputy: MERCURE, THOMAS
Log ID: 681318	Date: 2/26/2018 10:06 PM	Location: PROSPECT/ GEDDES	Ticket #: 18WD1437	Deputy: CAMPBELL, JOHN
Citation 1: C/I NO PROOF INSURANCE				
Log ID: 681318	Date: 2/26/2018 10:19 PM	Location: GEDDES/SUPERIOR	Ticket #:	Deputy: CAMPBELL, JOHN
Log ID: 681318	Date: 2/26/2018 10:39 PM	Location: GEDDES/GALE	Ticket #: 18WD01440	Deputy: CAMPBELL, JOHN
Citation 1: C/I Other: No Proof Insurance				
Log ID: 681318	Date: 2/26/2018 10:59 PM	Location: GEDDES/GALE	Ticket #: 18WD01441	Deputy: CAMPBELL, JOHN
Citation 1: C/I Other: No Proof Insurance				
Log ID: 681320	Date: 2/26/2018 6:41 PM	Location: HARRIS/ MACARTHUR	Ticket #:	Deputy: MERCURE, THOMAS
Log ID: 681320	Date: 2/26/2018 5:37 PM	Location: PROSPECT/ GEDDES	Ticket #:	Deputy: MERCURE, THOMAS
Log ID: 681333	Date: 2/26/2018 11:28 PM	Location: PROSPECT/ GEDDES	Ticket #:	Deputy: MERCURE, THOMAS
Log ID: 681333	Date: 2/26/2018 9:10 PM	Location: PROSPECT/ GEDDES	Ticket #:	Deputy: MERCURE, THOMAS
Log ID: 681333	Date: 2/26/2018 9:02 PM	Location: PROSPECT/ GEDDES	Ticket #:	Deputy: MERCURE, THOMAS
Log ID: 681333	Date: 2/26/2018 8:41 PM	Location: PROSPECT/ GEDDES	Ticket #: 18WD01434	Deputy: MERCURE, THOMAS
Citation 1: MISD DWLS				
Log ID: 681333	Date: 2/26/2018 9:44 PM	Location: PROSPECT/ GEDDES	Ticket #:	Deputy: MERCURE, THOMAS

Activity Log Citation by Area Report

Log ID: 681333	Date: 2/26/2018 8:48 PM	Location: PROSPECT/ GEDDES	Ticket #:	Deputy: MERCURE, THOMAS
Log ID: 681333	Date: 2/26/2018 8:18 PM	Location: PROSPECT/ GEDDES	Ticket #:	Deputy: MERCURE, THOMAS
Log ID: 681353	Date: 2/27/2018 2:40 AM	Location: HEATHER DR & MACARTHUR BLVD	Ticket #:	Deputy: WALLACE, SAMUEL
Log ID: 681357	Date: 2/27/2018 5:29 AM	Location: PROSPECT GEDDES	Ticket #:	Deputy: CROVA, JOSEPH
Log ID: 681367	Date: 2/27/2018 11:20 AM	Location: BERKSHIRE/ WILTSHIRE	Ticket #: 18WD01462	Deputy: MERCURE, THOMAS
Citation 1: C/I IMPED				
Log ID: 681367	Date: 2/27/2018 3:12 PM	Location: BERKSHIRE/ WILTSHIRE	Ticket #: 18WD01471	Deputy: MERCURE, THOMAS
Citation 1: C/I IMPED				
Log ID: 681450	Date: 2/27/2018 4:50 PM	Location: PROSPECT/ GEDDES	Ticket #:	Deputy: MERCURE, THOMAS
Log ID: 681450	Date: 2/27/2018 10:57 PM	Location: PROSPECT/ GEDDES	Ticket #:	Deputy: MERCURE, THOMAS
Log ID: 681450	Date: 2/27/2018 4:12 PM	Location: BERKSHIRE/ WILTSHIRE	Ticket #:	Deputy: MERCURE, THOMAS
Log ID: 681450	Date: 2/27/2018 4:37 PM	Location: WEXFORD/ AVONDALE	Ticket #:	Deputy: MERCURE, THOMAS
Log ID: 681450	Date: 2/27/2018 5:27 PM	Location: PROSPECT/ GEDDES	Ticket #:	Deputy: MERCURE, THOMAS
Log ID: 681450	Date: 2/27/2018 5:38 PM	Location: BERKSHIRE/ WILTSHIRE	Ticket #:	Deputy: MERCURE, THOMAS
Log ID: 681450	Date: 2/27/2018 5:54 PM	Location: BERKSHIRE/ WILTSHIRE	Ticket #:	Deputy: MERCURE, THOMAS
Log ID: 681450	Date: 2/27/2018 6:11 PM	Location: BERKSHIRE/ WILTSHIRE	Ticket #:	Deputy: MERCURE, THOMAS
Log ID: 681450	Date: 2/27/2018 6:28 PM	Location: PROSPECT/ GEDDES	Ticket #:	Deputy: MERCURE, THOMAS
Log ID: 681450	Date: 2/27/2018 6:40 PM	Location: PROSPECT/ GEDDES	Ticket #:	Deputy: MERCURE, THOMAS
Log ID: 681450	Date: 2/27/2018 6:56 PM	Location: PROSPECT/ FORD	Ticket #:	Deputy: MERCURE, THOMAS
Log ID: 681450	Date: 2/27/2018 7:22 PM	Location: PROSPECT/ GEDDES	Ticket #:	Deputy: MERCURE, THOMAS
Log ID: 681450	Date: 2/27/2018 8:06 PM	Location: GEDDES/ SUPERIOR	Ticket #:	Deputy: MERCURE, THOMAS
Log ID: 681450	Date: 2/27/2018 4:00 PM	Location: BERKSHIRE/ WILTSHIRE	Ticket #:	Deputy: MERCURE, THOMAS
Log ID: 681450	Date: 2/27/2018 8:58 PM	Location: PROSPECT/ GEDDES	Ticket #:	Deputy: MERCURE, THOMAS
Log ID: 681450	Date: 2/27/2018 8:49 PM	Location: PROSPECT/ GEDDES	Ticket #:	Deputy: MERCURE, THOMAS
Log ID: 681469	Date: 2/27/2018 11:18 PM	Location: GEDDES/ SUPERIOR	Ticket #:	Deputy: CAMPBELL, JOHN
Log ID: 681469	Date: 2/27/2018 9:30 PM	Location: GEDDES/GALE	Ticket #:	Deputy: CAMPBELL, JOHN
Log ID: 681513	Date: 2/28/2018 3:12 AM	Location: E CLARK RD/LEXINGTON PKWY	Ticket #:	Deputy: WALLACE, SAMUEL
Log ID: 681531	Date: 2/28/2018 5:37 AM	Location: CLARK MACARTHUR	Ticket #:	Deputy: CROVA, JOSEPH

Total Citations Issued: 48

Total Citation 1s: 37

Total Citation 2s: 10

Total Citation 3s: 1

Tickets Not Issued: 221

Traffic stops that ended in an arrest: 1



Washtenaw County Sheriff's Activity Log

Area: 142

AA/SUT: DDACTS Zone 2 -
MacArthur Blvd

Date Range: 2/1/2018 - 2/28/2018

Activity Log Citation by Area Report

Log ID: 677845	Date: 2/3/2018 7:17 PM	Location: DAWN / PANAMA	Ticket #: NONE	Deputy: HOUK, RICHARD
Log ID: 677845	Date: 2/3/2018 5:48 PM	Location: DAWN / PANAMA	Ticket #: 18WD891	Deputy: HOUK, RICHARD
Citation 1: C/I SPEED		Citation 2: C/I IMPEDED TRAFFIC		
Log ID: 677866	Date: 2/3/2018 9:17 PM	Location: MACARTHUR DR/ MACARTHUR BLVD	Ticket #:	Deputy: WOOLLAMS, JOHNNY
Log ID: 677866	Date: 2/3/2018 11:06 PM	Location: KINGSTON/ STEPHENS	Ticket #:	Deputy: WOOLLAMS, JOHNNY
Log ID: 677947	Date: 2/4/2018 4:30 PM	Location: HARRIS / MACARTHUR	Ticket #: 18WD00909	Deputy: HOUK, RICHARD
Citation 1: MISD FAIL TO DISPLAY VALID LICENSE				
Log ID: 678237	Date: 2/6/2018 7:25 PM	Location: DAWN / PANAMA	Ticket #: N/A	Deputy: HOUK, RICHARD
Log ID: 678237	Date: 2/6/2018 6:41 PM	Location: CLARK / DAWN	Ticket #: N/A	Deputy: HOUK, RICHARD
Log ID: 678237	Date: 2/6/2018 3:00 PM	Location: MACARTHUR / HEATHER	Ticket #: N/A	Deputy: HOUK, RICHARD
Log ID: 678978	Date: 2/11/2018 6:37 PM	Location: MACARTHUR / STAMFORD	Ticket #: N/A	Deputy: HOUK, RICHARD
Log ID: 678978	Date: 2/11/2018 6:24 PM	Location: STAMFORD / DAWN	Ticket #: N/A	Deputy: HOUK, RICHARD
Log ID: 678983	Date: 2/11/2018 6:33 PM	Location: MACARTHUR/ WIARD	Ticket #:	Deputy: WOOLLAMS, JOHNNY
Log ID: 678983	Date: 2/11/2018 6:43 PM	Location: WIARD/ MCINTOSH	Ticket #:	Deputy: WOOLLAMS, JOHNNY
Log ID: 679145	Date: 2/12/2018 6:52 PM	Location: MACARTHUR/ GLENDALE	Ticket #:	Deputy: WARD, BRIAN
Log ID: 679145	Date: 2/12/2018 6:40 PM	Location: CLARK/ CENTENNIAL	Ticket #:	Deputy: WARD, BRIAN
Log ID: 679145	Date: 2/12/2018 6:27 PM	Location: STAMFORD/ MACARTHUR	Ticket #:	Deputy: WARD, BRIAN
Log ID: 679145	Date: 2/12/2018 6:00 PM	Location: MACARTHUR/ CLARK	Ticket #: 18WD01059	Deputy: WARD, BRIAN
Citation 1: C/I Other: IMPEDED TRAFFIC				
Log ID: 679303	Date: 2/13/2018 5:00 PM	Location: MACARTHUR/ BUCKINGHAM	Ticket #:	Deputy: WARD, BRIAN

Activity Log Citation by Area Report

Log ID: 679303	Date: 2/13/2018 6:21 PM	Location: PROSPECT/ GEDDES	Ticket #: 18WD01087	Deputy: WARD, BRIAN
Citation 1: C/I Other: DEFECTIVE BRAKE LIGHTS				
Log ID: 679303	Date: 2/13/2018 4:32 PM	Location: MACARTHUR/ GLENDALE	Ticket #:	Deputy: WARD, BRIAN
Log ID: 679303	Date: 2/13/2018 6:44 PM	Location: MACARTHUR/ DEERING	Ticket #:	Deputy: WARD, BRIAN
Log ID: 679659	Date: 2/15/2018 7:37 PM	Location: 8658 MACARTHUR BLVD	Ticket #:	Deputy: WOOLLAMS, JOHNNY
Log ID: 679972	Date: 2/17/2018 3:01 PM	Location: DAWN / PANAMA	Ticket #: 18WD1197	Deputy: HOUK, RICHARD
Citation 1: C/I SPEED		Citation 2: C/I IMPEDED TRAFFIC		Citation3: C/I NO PROOF OF INSURANCE
Log ID: 680009	Date: 2/18/2018 1:04 AM	Location: DAWN/ CLARK	Ticket #: 18WD01202	Deputy: WOOLLAMS, JOHNNY
Citation 1: MISD NO REGISTRATION		Citation 2: MISD NO INSURANCE		
Log ID: 680334	Date: 2/20/2018 4:15 PM	Location: MACARTHUR STAMFORD	Ticket #:	Deputy: CROVA, JOSEPH
Log ID: 680334	Date: 2/20/2018 4:20 PM	Location: MACARTHUR STAMFORD	Ticket #:	Deputy: CROVA, JOSEPH
Log ID: 680334	Date: 2/20/2018 4:34 PM	Location: MACARTHUR CLARK	Ticket #:	Deputy: CROVA, JOSEPH
Log ID: 680520	Date: 2/21/2018 5:02 PM	Location: WIARD/ MCINTOSH	Ticket #: 18WD01281	Deputy: WOOLLAMS, JOHNNY
Citation 1: C/I INSURANCE				
Log ID: 680894	Date: 2/23/2018 5:35 PM	Location: MACARTHUR/ HARRIS	Ticket #:	Deputy: WARD, BRIAN
Log ID: 680894	Date: 2/23/2018 5:14 PM	Location: MACARTHUR/ BUCKINGHAM	Ticket #: 18WD01360	Deputy: WARD, BRIAN
Citation 1: C/I Other: NO PROOF OF INSURANCE				
Log ID: 680942	Date: 2/23/2018 10:47 PM	Location: STAMFORD/ MACARTHUR	Ticket #:	Deputy: WOOLLAMS, JOHNNY
Log ID: 680942	Date: 2/23/2018 9:49 PM	Location: MACARTHUR/ STAMFORD	Ticket #: 18WD01369	Deputy: WOOLLAMS, JOHNNY
Citation 1: C/I EQUIPMENT				
Log ID: 681011	Date: 2/24/2018 7:56 PM	Location: MACARTHUR / DEERING	Ticket #: N/A	Deputy: HOUK, RICHARD
Log ID: 681130	Date: 2/25/2018 7:20 PM	Location: 9106 MACARTHUR BLVD	Ticket #: 18WD01413	Deputy: WOOLLAMS, JOHNNY
Citation 1: C/I FAIL TO DIM				

Total Traffic Stops: 33

Total Citations Issued: 14

Total Citation 1s: 10

Total Citation 2s: 3

Total Citation 3s: 1

Tickets Not Issued: 23

Traffic stops that ended in an arrest: 1



Washtenaw County Sheriff's Activity Log

Assist Into Unassigned Area Report (Sorted by Date/Time, then Log ID)

03/14/2018

12:00 AM

Assistance Into Area: **Superior Twp.**

2/1/2018 - 2/28/2018

Log #	Deputy ID / Name	Date/Time	Type
677788	1123 WALLACE, SAMUEL	2/2/2018 9:30 PM	Service Request Assist
Location:	1640 HARVEST LN	Minutes: 5	Assignment Area: Ypsilanti Twp
Comments:	Dispo: Assist Superior Twp units w/stabbing call. Cancelled prior to arrival. Assist Into: Superior Twp. Approved by Sgt. Campbell.		
678461	756 HENDRICKS, AARON	2/7/2018 9:50 PM	Service Requests
Location:	GEDDES SUPERIOR	Minutes: 40	Assignment Area: Ypsilanti Twp
Comments:	assist wallace ouil per pennington, tot passrnger to wash mobile Assist Into: Superior Twp.		
678648	1714 YEE, RAY	2/9/2018 5:30 AM	Service Request Assist
Location:	1921 KNOLLWOOD BEND	Minutes: 75	Assignment Area: Ypsilanti Twp
Comments:	ASSIST 763 PER SGT KRINGS Assist Into: Superior Twp.		
679528	981 WIESE, DEREK	2/14/2018 9:05 PM	Service Requests
Location:	4800 E HRD	Minutes: 40	Assignment Area: Ypsilanti Twp
Comments:	DISPO: ASSIST AA TWP UNIT (SGT PENNINGTON) Assist Into: Ann Arbor Twp.		
679512	2171 BEEVER, JESSE	2/14/2018 9:20 PM	Service Request Assist
Location:	4800 E HRD	Minutes: 25	Assignment Area: Ypsilanti Twp
Comments:	ASSIST 765 WITH SUIDICAL AT WCC PER SGT PENNINGTON Assist Into: Ann Arbor Twp.		
680388	2175 ERBES, JORDAN	2/20/2018 11:50 PM	Service Requests
Location:	8750 MACARTHUR	Minutes: 10	Assignment Area: Ypsilanti Twp
Comments:	BACK BLVD CARS FOR 30 SUBJECTS FIGHTING Assist Into: MacArthur Blvd Contract		
680405	1690 MORRISON, HEATHER	2/21/2018 12:00 AM	Service Request Assist
Location:	8750 MACARTHUR	Minutes: 10	Assignment Area: Ypsilanti Twp
Comments:	assist 768 utl per sgt Mahalick Assist Into: MacArthur Blvd Contract		
680448	33 HENDRICKS, TODD	2/21/2018 11:30 AM	Service Requests
Location:	8736 MACARTHUR	Minutes: 15	Assignment Area: Ypsilanti Twp
Comments:	sup cars tied up the caller was talking about going and getting a gun. per 623 Assist Into: Superior Twp.		
680532	1123 WALLACE, SAMUEL	2/21/2018 5:45 PM	Service Request Assist
Location:	9246 MACARTHUR BLVD	Minutes: 5	Assignment Area: Ypsilanti Twp
Comments:	Dispo: Assisted Superior Twp units ref Man w/Gun call. Approved by Sgt. Assist Into: MacArthur Blvd Contract Peltier.		
680808	2299 SOYRING, AARON	2/23/2018 11:35 AM	Proactive Patrol
Location:		Minutes: 75	Assignment Area: Ypsilanti Twp
Comments:	PP village of dixboro, geddes/prospect areas Assist Into: Superior Twp.		
681523	2097 WARD, BRIAN	2/27/2018 9:50 PM	Service Request Assist
Location:	8430 BERKSHIRE DR	Minutes: 40	Assignment Area: Ypsilanti Twp
Comments:	ASSIST SUPERIOR UNITS WITH B AND E AND POSSIBLE MAN WITH A Assist Into: Superior Twp. GUN		
681464	2170 TRASKOS, RICHARD	2/27/2018 10:00 PM	Service Request Assist



Washtenaw County Sheriff's Activity Log

Assist Into Unassigned Area Report (Sorted by Date/Time, then Log ID)

03/14/2018

12:00 AM

Assistance Into Area: **Superior Twp.**

2/1/2018 - 2/28/2018

Log #	Deputy ID / Name	Minutes	Assignment Area
	Location: 8430 BERKSHIRE	Minutes: 30	Assignment Area: Ypsilanti Twp
	Comments: ASSISTED WITH OCCUPIED HOME INVASION		Assist Into: Superior Twp.
681523	2097 WARD, BRIAN	Date/Time: 2/27/2018 10:40 PM	Type: Service Request Assist
	Location: 1844 EVERGREEN	Minutes: 30	Assignment Area: Ypsilanti Twp
	Comments: EDP IN SUPERIOR TOWNSHIP PER 639		Assist Into: Superior Twp.

Total Minutes:	400	(6 hours 40 minutes)
-----------------------	------------	-------------------------------

Ypsilanti Twp	13	trips totaling	400	minutes
Total:	13	trips totaling	400	minutes

Superior Twp - Burglary Alarms

AGENCY	INCIDENT NO.	STREET NAME	TYPE OF CALL	REPORT DATE
WCSO	180014273	10450 JOY RD, SUPERIOR TWP, MI, 48198	Burglary	20180225
WCSO	180013708	5700 PLYMOUTH RD, SUPERIOR TWP, MI, 48198	Burglary	20180223
WCSO	180009411	8883 NOTTINGHAM DR, SUPERIOR TWP, MI, 48198	Burglary	20180206
WCSO	180009354	9241 CHERRY HILL RD, SUPERIOR TWP, MI, 48198	Burglary	20180206

Superior Twp - Open Alarms

AGENCY	INCIDENT NO.	STREET NAME	TYPE OF CALL	REPORT DATE
WCSO		NONE		

Superior Twp - Panic Alarms

WCSO	180014655	5560 STONE VALLEY DR, SUPERIOR TWP, MI, 48198	Panic	20180226
WCSO	180013855	1658 RIDGE RD, SUPERIOR TWP, MI, 48198	Panic	20180223
WCSO	180011158	3620 CREEKSIDE DR, SUPERIOR TWP, MI, 48198	Panic	20180213



Washtenaw County Sheriff's Activity Log

03/06/2018

Activity Log Area Summary Report

11:59 AM

Area: Superior Twp.
Date Range: 2/1/2018 - 2/28/2018

CSO/ACO/Support Staff Log	Total Administrative Duty:	1 for a total of	20 minutes
	Total Follow Up:	2 for a total of	110 minutes
	Total Proactive Patrol:	10 for a total of	515 minutes
	Total Service Request:	6 for a total of	276 minutes
	Total # of Activities:	19 for a total of	921 minutes
Deputy Log	Total Administrative Duty:	340 for a total of	8550 minutes
	Total Briefing:	117 for a total of	2670 minutes
	Total Court (Regular Time):	1 for a total of	60 minutes
	Total Court (Overtime):	2 for a total of	255 minutes
	Total Community Relations:	10 for a total of	210 minutes
	Total Court Off-Duty:	2 for a total of	270 minutes
	Total Deputy Join Shift:	24 for a total of	0 minutes
	Total Deputy Left Shift:	22 for a total of	0 minutes
	Total Follow Up:	128 for a total of	7590 minutes
	Total Out of Service:	21 for a total of	95 minutes
	Total Property Check:	117 for a total of	2435 minutes
	Total Proactive Patrol:	476 for a total of	12490 minutes
	Total Special Detail:	13 for a total of	435 minutes
	Total Selective Enforcement:	131 for a total of	3595 minutes
	Total Self-Initiated Activity:	21 for a total of	715 minutes
	Total SM:	72 for a total of	1790 minutes
	Total Service Request:	303 for a total of	14730 minutes
	Total Service Request Assist:	28 for a total of	1290 minutes
	Total Training:	2 for a total of	240 minutes
	Total Traffic Stop:	261 for a total of	3725 minutes
Total Other:	9 for a total of	215 minutes	
Total # of Activities:	2100 for a total of	61360 minutes	
Detective Log	Total Administrative Duty:	2 for a total of	630 minutes
	Total Court (Regular Time):	1 for a total of	60 minutes
	Total Follow Up:	13 for a total of	3630 minutes
	Total Self-Initiated Activity:	2 for a total of	855 minutes
	Total # of Activities:	18 for a total of	5175 minutes
General Fund Patrol	Total Proactive Patrol:	7 for a total of	175 minutes
	Total Traffic Stop:	1 for a total of	5 minutes
	Total # of Activities:	8 for a total of	180 minutes

Secondary Road Patrol Log	Total Service Request:	3 for a total of	150 minutes
	Total # of Activities:	3 for a total of	150 minutes
Supervisor Log	Total Administrative Duty:	71 for a total of	3850 minutes
	Total Briefing:	11 for a total of	195 minutes
	Total Community Relations:	2 for a total of	60 minutes
	Total Out of Service:	9 for a total of	0 minutes
	Total Property Check:	1 for a total of	20 minutes
	Total Proactive Patrol:	31 for a total of	595 minutes
	Total Self-Initiated Activity:	2 for a total of	25 minutes
	Total Service Request:	2 for a total of	125 minutes
	Total Service Request Assist:	17 for a total of	810 minutes
	Total Traffic Stop:	1 for a total of	10 minutes
	Total # of Activities:	147 for a total of	5690 minutes
	Total Superior Twp.:	2295 for a total of	73476 minutes (1224 hours 36 minutes)



Washtenaw County Sheriff's Activity Log

03/06/2018

Activity Log Area Summary Report

12:00 PM

Area: AA/SUT: DDACTS Zone 2 - MacArthur Blvd
 Date Range: 2/1/2018 - 2/28/2018

Deputy Log	Total Administrative Duty:	2 for a total of	25 minutes
	Total Property Check:	5 for a total of	110 minutes
	Total Proactive Patrol:	88 for a total of	2370 minutes
	Total Selective Enforcement:	6 for a total of	225 minutes
	Total Self-Initiated Activity:	2 for a total of	80 minutes
	Total SM:	24 for a total of	765 minutes
	Total Traffic Stop:	33 for a total of	450 minutes
	Total # of Activities:	160 for a total of	4025 minutes
Supervisor Log	Total Proactive Patrol:	1 for a total of	10 minutes
	Total # of Activities:	1 for a total of	10 minutes
Total AA/SUT: DDACTS Zone 2 - MacArthur Blvd:		161 for a total of	4035 minutes (67 hours 15 minutes)



Washtenaw County Sheriff's Activity Log

03/06/2018

Activity Log Area Summary Report

12:00 PM

Area: AA/SUT: DDACTS Zone 1 - Oakbrook Park
Date Range: 2/1/2018 - 2/28/2018

Deputy Log	Total Property Check:	1 for a total of	15 minutes
	Total Proactive Patrol:	17 for a total of	625 minutes
	Total # of Activities:	18 for a total of	640 minutes
	Total AA/SUT: DDACTS Zone 1 - Oakbrook Park:	18 for a total of	640 minutes (10 hours 40 minutes)

**CHARTER TOWNSHIP OF SUPERIOR
WASHTENAW COUNTY, MICHIGAN**

**RESOLUTION TO APPROVE THE WASHTENAW COUNTY
SOLID WASTE MANAGEMENT PLAN 2017 AMENDMENT**

Resolution Number: 2018-04

March 19, 2018

WHEREAS, Part 115 of the Natural Resources and Environmental Protection Act, 194 PA 451, as enforced by the Michigan Department of Environmental Quality (MDEQ), requires each Michigan County to have a Solid Waste Management Plan to assure that solid waste generated in the county is collected and recovered, processed or disposed of for a ten-year period at facilities that comply with state laws and rules; and,

WHEREAS, in furtherance of the statutory requirements, the Washtenaw County Board of Commissioners appointed a 14-member Solid Waste Planning Committee in August 2015 to amend Washtenaw County's 1999 Solid Waste Management Plan; and,

WHEREAS, pursuant to Michigan statute, the draft Solid Waste Management Plan amendment was opened to a lengthy and robust public comment period, held from April through October 2017; and,

WHEREAS, the Plan language promotes municipal and residential coordination and collaboration with Washtenaw County to provide integrated solid waste management programs and policies that emphasize waste prevention, reduction, recycling and composting; and,

WHEREAS, On December 6, 2017, the Washtenaw County Solid Waste Management Plan 2017 Amendment was formally approved by the Washtenaw County Board of Commissioners and will next be presented to the twenty-eight jurisdictions within Washtenaw County for their consideration and action of approval prior to submittal to the Michigan Department of Environmental Quality for final approval.

NOW, THEREFORE, BE IT RESOLVED that the Charter Township of Superior supports the Washtenaw County Solid Waste Management Plan 2017 Amendment; and,

BE IT FURTHER RESOLVED that the Charter Township of Superior approves the Washtenaw County Solid Waste Management Plan 2017 Amendment, and supports the Plan being submitted to the Michigan Department of Environmental Quality for final approval.



BOARD OF PUBLIC WORKS

705 North Zeeb Road
P.O. Box 8645
Ann Arbor, MI 48107-8645

EVAN N. PRATT, P.E.
Public Works Director

Phone: (734) 222-6860 Fax: (734) 222-6803

www.ewashtenaw.org/publicworks

January 25, 2018

Dear Municipal Representative,

The Washtenaw County Solid Waste Planning Committee has amended the state-mandated Solid Waste Management Plan ("Plan"), required for each county in Michigan by Part 115, Solid Waste Management, of the Natural Resources and Environmental Protection Act (Act 451). For your review, Washtenaw County's amended Plan document can be accessed online at www.ewashtenaw.org/publicworks.

The main purpose of county solid waste plans is to protect public health, assure adequate disposal capacity for all waste generated within county borders, and to establish goals for waste prevention & recycling. The amendment process for Washtenaw's Plan spanned over two years, involving a broad range of public and stakeholder engagement, including local government representatives. A particular effort was made to keep local governments informed and engaged. Our public information program included a web site to host committee proceedings, presentations to local communities and groups, and a public comment period from April to October 2017.

The Plan includes goals and objectives, and promotes services expansion to increase waste diversion over the next decade. To guide Plan implementation, a Plan Advisory Committee (PAC) will be formed, which will provide opportunity for continued involvement by local municipalities and businesses throughout the Washtenaw County.

The Plan has been approved unanimously by the Solid Waste Planning Committee, the Board of Public Works, and the Board of Commissioners. Now, Washtenaw County is required to seek approval from municipalities within Washtenaw County. Upon receiving approval from at least 67% of local municipalities, the Plan will be submitted for final approval to the Michigan Department of Environmental Quality.

For your convenience, I have included a resolution for consideration by your municipal decision-making body. I am requesting that this resolution be added to the agenda of an upcoming council or board meeting for your city, township or village. **We aim to reach all twenty-eight municipalities in February – May, 2018.**

If, upon review of the Plan and accompanying resolution, you have questions or would like to arrange for a county presentation or to otherwise attend your municipal meeting to answer questions, please feel free to contact me or Noelle Bowman at (734) 222-6821. Thank you in advance for your attention to this matter.

Sincerely,

Jeff Krcmarik

Jeff Krcmarik
Environmental Program Supervisor
(734) 222-6865
krcmarij@ewashtenaw.org

**CHARTER TOWNSHIP OF SUPERIOR
WASHTENAW COUNTY, MICHIGAN**

**RESOLUTION APPROVING CONTACT WITH OHM
FOR PRELIMINARY ENGINEERING FOR THE
HARVEST LANE SANITARY SEWER REPLACEMENT**

Resolution Number: 2018-05

Date: March 19, 2018

WHEREAS, the Superior Township Utility Department owns and maintains a (30) inch sanitary sewer main located on Harvest Lane in Superior Township; and,

WHEREAS, this segment of the sewer main is over 2,400 feet in length, was installed to service the war housing during World War II and has not been replaced; and,

WHEREAS, the sewer main is a very high maintenance segment due to its flatness and the few users it services and is close to reaching the end of its useful service life; and,

WHEREAS, the Township Board needs to have options explored for the replacement or the rehabilitation of this sewer.

NOW THEREFORE, BE IT RESOLVED that the Superior Township Board of Trustees hereby approves the proposed contract with OHM Advisors to collect data and prepare engineering options for the rehabilitation or replacement of the Harvest lane sewer main in the amount of \$17,800.00.



March 7, 2018

Mr. Ken Schwartz
Township Supervisor
Superior Charter Township
3040 N. Prospect Road
Ypsilanti, MI 48198

RE: Harvest Lane Sanitary Sewer Replacement/Rehabilitation
Preliminary Engineering

Dear Mr. Schwartz:

OHM Advisors is pleased to submit this proposal for preliminary engineering services for the replacement or rehabilitation of sanitary sewer along Harvest Lane between Bazley Street and MacIntosh Street. We have prepared the project understanding and scope outlined below based on our discussions with utility department staff, our knowledge of the project site and current pipe condition, and our understanding of the Township's request.

PROJECT UNDERSTANDING

We understand the Township desires to replace approximately 2,400 feet of existing 30-inch diameter public sanitary sewer along Harvest Lane. The existing sanitary sewer proposed to be replaced is from Bazley Street to MacIntosh Road, within the existing Harvest Lane public right-of-way. This section of sanitary sewer has been subject to on-going maintenance issues, and from video of the pipe obtained during the recent SAW project, is in poor structural condition. Furthermore, we understand that sinkholes have developed along the route of the pipe, confirming the deteriorating structural condition of the pipe. In addition to the sanitary sewer being in poor condition, the pipe is significantly oversized for the current tributary flow area, and is at a relatively flat slope. All of these issues contribute to the need to either rehabilitate or replace this sanitary sewer in the immediate future.

Our proposal includes preliminary engineering services to evaluate different options to either rehabilitate the existing sanitary sewer with a cured-in-place pipe (CIPP) lining system or other comparable system, slip-line the existing sanitary sewer with a new smaller sized pipe, or completely replace the existing sanitary sewer in a new location (parallel to the existing pipe). Each of these options has upside and downside regarding the viability, cost effectiveness, and long-term maintenance of the new sanitary sewer. Providing this information along with our recommendations is the main intent of the current effort, to make the best decision possible for the Township moving forward into the design phase. Below is our scope of services in more detail.

SCOPE OF SERVICES

We propose the following tasks and associated work to complete the preliminary engineering phase of this sanitary sewer project.

1. Collecting invert data along the sanitary sewer alignment to confirm the existing pipe inverts at each manhole, and slopes of each sewer run along the route. This will be useful information to confirm the



- viability of a lining system to the host pipe, or for a slip-line of the existing pipe with a new smaller sized pipe.
2. Perform structure inventories on public utility structures within project limits to verify structure location and pipe orientation for water main and drainage structures. This will assist in evaluating potential conflicts for the option of a new smaller sized parallel sanitary sewer to replace the existing sewer, likely to be installed via open cut method.
 3. Request private utility agency information (gas, electric, etc.) via the Miss Dig Website to evaluate the congestion of the public ROW corridor, for the viability of new parallel sanitary sewer.
 4. Incorporate public underground utilities based on Superior Township utility record drawings.
 5. Establish road ROW based on the Public Land Survey corners, Washtenaw County Road Commission (WCRC) records, boundary markers, and parcel descriptions.
 6. Conduct a field visit to verify base plan information and investigate any potential construction challenges.
 7. Perform hydraulic analysis necessary to confirm the appropriate size of the sanitary sewer (if the sewer were replaced or for a slip-line).
 8. Identify the viable options for rehabilitation of the existing sanitary sewer, such as CIPP or slip-lining. We intend to meet with multiple contractors with background in trenchless methods, to evaluate the possible options.
 9. Identify the viable options for replacing the existing sanitary sewer with a new parallel sanitary sewer, including preliminary location and size of the new sanitary sewer.
 10. Evaluate the need to replace portions of individual sanitary sewer service leads at each lot, within the public Right-of-way. This would most likely be required for reconnection of the existing service lead to the rehabilitated/replaced sanitary sewer.
 11. Evaluate the need for construction easements, depending on the type of construction methodology.
 12. Provide a written summary of our recommendations regard the project effort, along with cost estimates of various options for Township review.

SCHEDULE

We are available to begin work immediately upon authorization. We will provide a final deliverable of our summary of recommendations and cost estimates within three months of authorization. If this proposal is approved at the March 2018 Board Meeting, we anticipate this phase of work being completed by June 22, 2018.

COMPENSATION

The services outlined herein will be billed monthly for the value of services completed to date, all invoices are payable upon receipt, in accordance with the Continuing Services Agreement between OHM and the Charter Township of Superior. We propose to perform these professional engineering services as outlined above on an hourly basis, for a Not-to-exceed budget of \$17,800.

OHM can provide additional services not specifically described in this proposal for additional compensation. No additional work outside the scope provided above will proceed without receipt of written authorization by the Township.

FURTHER CLARIFICATIONS AND ASSUMPTIONS

- Detailed design, contract documents, or construction administration & construction engineering services are not included in this current scope of work.
- Boundary survey, title work/research, obtaining title documents, easement document preparation, or easement acquisitions are not anticipated, and are not included in this scope of work.
- Preparation of easement documents are not included in this current scope of work.



- Floodplain studies, wetland investigations, wetland delineations, or environmental assessments are not included.
- Tree tagging and tree preservation plans are not included.
- Locating of private utilities beyond requesting utility information from private utility owners is not included.

FUTURE SERVICES

Future services on this project may include detailed design and contract documents, as well as construction phase services such as construction engineering, construction observation, contract administration, construction layout, construction testing, and record drawing preparation.

ACCEPTANCE

If you find our proposal acceptable, please provide us authorization to proceed by signing both copies below and returning one copy of the document to our office.

We thank you for this opportunity to provide professional services to the Township and we look forward to executing the plan that helps the Township improve sanitary sewer maintenance through long term, proactive capital investment. Please do not hesitate to contact me at (734) 466-4439 if you have any questions or need any additional information.

Sincerely,
OHM Advisors

George A. Tsakoff, PE
Senior Project Manager

Orchard, Hiltz, & McCliment, Inc.
CONSULTANT

Superior Charter Township
CLIENT

_____	(Signature)	_____
George A. Tsakoff, PE	(Name)	Ken Schwartz
Senior Project Manager	(Title)	Township Supervisor
_____	(Date)	_____

cc: Rhett Gronevelt, PE, OHM Advisors

**CHARTER TOWNSHIP OF SUPERIOR
WASHTENAW COUNTY, MICHIGAN**

**RESOLUTION APPROVING CONTACT WITH OHM
FOR PRELIMINARY ENGINEERING AND DESIGN FOR
THE MACARTHUR BOULEVARD WATER MAIN**

Resolution Number: 2018-06

Date: March 19, 2018

WHEREAS, the Superior Township Utility Department owns and maintains a (12) inch asbestos cement water main located on the north side of MacArthur Boulevard between Harris Road and Wiard Road; and,

WHEREAS, this segment of the water main is over 3,200 feet in length, was installed to service the war housing during World War II and has not been replaced; and,

WHEREAS, the water main is subject to numerous breaks every year and has reached the end of its useful service life; and,

WHEREAS, replacing the water main will increase water service reliability and safeguard fire flows to the multi-unit apartment building known as Sycamore Meadows and Danbury on the green; and,

WHEREAS, this segment of water main was identified for replacement within (5) five years in the Superior Township Capital Improvement Program dated 12/27/2017 as submitted to the MDEQ.

NOW THEREFORE, BE IT RESOLVED that the Superior Township Board of Trustees hereby approves the proposed contract with OHM Advisors to collect data and prepare preliminary engineering and final design, permitting and bidding assistance in the amount of \$82,500.00.



March 12, 2018

Mr. Ken Schwartz
Township Supervisor
Superior Charter Township
3040 N. Prospect Road
Ypsilanti, MI 48198

RE: MacArthur Water Main Replacement

Dear Mr. Schwartz:

OHM Advisors is pleased to submit this proposal for design engineering services for the replacement of water main along MacArthur Boulevard between Harris Road and Wiard Road. We have prepared the project understanding and scope outlined below based on our discussions with utility department staff, our knowledge of the Township's water supply system, and our understanding of the Township's request.

PROJECT UNDERSTANDING

We understand the Township desires to replace approximately 3,200 feet of existing 12-inch diameter public water main along MacArthur Boulevard. The existing water main is proposed to be replaced from Harris Road to Wiard Road within the existing MacArthur Blvd Right-of-way. This section of water main has been subject to recent breaks and has been reported by the Utilities Department to be in very poor structural condition when performing emergency repairs. This proposal includes design engineering services to prepare construction plans and bidding documents for procurement of a qualified contractor.

SCOPE OF SERVICES

We propose the following tasks and associated work to complete the design and bidding of this water main replacement project.

Preliminary Engineering and Data Collection

1. Topographic Survey
 - a. Collect topographic survey data along the water main alignment to depict existing above-ground conditions from the center line of MacArthur Blvd to 5 feet beyond the ROW line. This includes an approximate 60-foot width along the route.
 - b. Topography will include visible features (pavement, manholes, utility poles, etc.) and trees over 6-inches in diameter.
 - c. Horizontal and Vertical control will be established with the coordinate system based on State Plane Coordinates NAD83 and NAVD88.
2. Perform structure inventories on public utility structures within topographic survey limits to verify pipe orientation, sizes, and invert elevations for sanitary and drainage structures.
3. Convert the topographic survey data into base plans. Plans will be sized 22"x34" with a general scale of 1"=40' horizontal and 1"=4' vertical.



4. Request private utility agency information (gas, electric, etc.) via the Miss Dig Website and incorporate onto the base plans.
5. Incorporate public underground utilities based on Superior Township utility record drawings.
6. Establish road right-of-way based on the Public Land Survey corners, Washtenaw County Road Commission (WCRC) records, boundary markers, and parcel descriptions.
7. Conduct a field visit to verify base plan information and investigate any potential construction challenges.
8. Coordinate a geotechnical analysis and report including soil borings. Associated fees for geotechnical engineering are included.
9. Prepare conceptual alignment.
10. Evaluate construction methods and alternate water main materials.
11. Perform hydraulic system modeling to confirm the appropriate size of the water main. At this time, we assume a proposed 12" water main will be appropriate.

Engineering Design & Permitting

12. Prepare preliminary construction plan and profile for the proposed water main.
13. Conduct internal quality control/quality assurance reviews at preliminary and final design phases. Updated engineer's opinion of probable construction cost will also be provided at each phase.
14. Submit design plans to utility agencies for comments on the proposed improvements and coordinate any necessary utility relocation.
15. Attend plan review meeting will be held with Superior Township staff. Plans and specifications will be provided to the Township one week prior to the meeting.
16. Prepare and submit a public water supply construction permit application to the Ypsilanti Community Utilities Authority (YCUA) and the Michigan Department of Environmental Quality (MDEQ) per the Safe Drinking Water Act, Public Act 399 of 1976, as amended.
17. Prepare and submit a permit application to the WCRC for work within county ROW.
18. Prepare and submit a permit application to the WCWRC for soil erosion and sedimentation control.
19. If necessary, attend one (1) meeting with permit agencies to review the project and permit applications.
20. Prepare contract documents using standard OHM contract documents including front-end documents, bidding forms, contract forms, technical/general specifications, method of payment and supplemental specifications.

Bidding Assistance

21. Prepare an advertisement for bid and assist the Township with publications as required. The Township will be responsible for any advertising costs.
22. Prepare addenda (if necessary).
23. Evaluate the submitted bids and prepare bid tabulation. The bid tabulation will include all bidding contractors total project bid and unit price breakdown.
24. Check references for the three lowest bidding contractors and provide a recommendation for award of the contract to the Township.
25. After construction contract authorization from the Township Board, assist the Township with the Notice of Award letter to the awarded Contractor and coordinate the execution of six (6) copies of the contract book.

DELIVERABLES

OHM will provide the Township with a digital PDF copy of bid documents (contract book, detailed specifications, and construction plans) for Advertisement on the Township MITN Account, and one printed hard copy of bid



documents for public viewing availability. An engineer's opinion of probable cost for the proposed water system improvements within the limit of construction will also be provided.

SCHEDULE

We are available to begin work immediately upon authorization. A final deliverable of bid documents and opinion of construction cost will be completed within five months of authorization. If this proposal is approved at the March 2018 Board Meeting, we anticipate the following schedule:

1. Preliminary Engineering and Data Collection	April 1, 2018 to May 31, 2018
2. Engineering Design & Permit Submittals	June 1, 2018 to August 17, 2018
3. Bidding (3 weeks)	August 18, 2018 to September 13, 2018
4. Construction (Substantial Completion)	October 2018 to January 2019
5. Final Completion and Restoration	April 2019 to May 2019

COMPENSATION

The services outlined herein will be billed monthly for the value of services completed to date, all invoices are payable upon receipt, in accordance with the Continuing Services Agreement between OHM and the Charter Township of Superior. We propose to perform these professional engineering services as outlined above on an hourly-not-to-exceed budget of:

Preliminary Engineering and Data Collection	\$23,500.00
Engineering Design & Permitting	\$55,000.00
Bidding Assistance & Contract Award	\$4,000.00
TOTAL	\$82,500.00

OHM can provide additional services not specifically described in this proposal for additional compensation. No additional work outside the scope provided above will proceed without receipt of written authorization by the Township.

FURTHER CLARIFICATIONS AND ASSUMPTIONS

- Construction administration & engineering services not included.
- Boundary survey, title work/research, obtaining title documents, easement document preparation, or easement acquisitions are not required for this project.
- Preparation and acquisition of permanent utility easements is not anticipated. If documentation for a permanent easement is required, OHM can prepare easement documents for the Township to obtain the easements. A separate proposal for this work, if needed, will be submitted prior to beginning work.
- Permit fees will be paid directly by the Township.
- OHM will prepare and submit permit applications as outlined above. The Contractor will be responsible for obtaining these construction permits prior to commencing work on-site.
- Drainage study and/or improvements are not included. Disturbed areas will be restored to pre-existing conditions.
- Floodplain studies, wetland investigations, wetland delineations, or environmental assessments are not included.
- Landscaping and irrigation improvements are not included.
- Tree tagging and tree preservation plans are not included.



- Remediation or removal of contaminated or hazardous soils or materials is not included. In the event a contaminated or hazardous condition is encountered, work would be suspended on the portion of the project affected and a recommendation for an appropriate course of action would be provided to the Township.
- Locating of private utilities beyond requesting utility information from private utility owners is not included.

FUTURE SERVICES

Construction phase services such as, construction engineering, construction observation, contract administration, construction layout, construction testing, and record drawing preparation.

ACCEPTANCE

If you find our proposal acceptable, please provide us authorization to proceed by signing both copies below and returning one copy of the document to our office.

We thank you for this opportunity to provide professional services to the Township and we look forward to executing the plan that helps the Township improve water system maintenance through long term, proactive capital investment. Please do not hesitate to contact me at (734) 466-4439 if you have any questions or need any additional information.

Sincerely,
OHM Advisors

George A. Tsakoff, PE
Senior Project Manager

Orchard, Hiltz, & McCliment, Inc.
CONSULTANT

Superior Charter Township
CLIENT

_____	(Signature)	_____
<u>George A. Tsakoff, PE</u>	(Name)	<u>Ken Schwartz</u>
<u>Senior Project Manager</u>	(Title)	<u>Township Supervisor</u>
_____	(Date)	_____

Encl: Project Cost Estimate
cc: Rhett Gronevelt, PE, OHM



Engineering Advisors

ORCHARD, HILTZ & McCLIMENT, INC.
34000 Plymouth Road, Livonia, Michigan, 48150

MacArthur Water Main Replacement
Superior Township

Telephone: (734) 522-6711 FAX: (734) 466-4557

PROJECT: MacArthur Water Main Replacement

DATE: Feb 24, 2018

BASIS FOR ESTIMATE: CONCEPTUAL PRELIMINARY FINAL

PROJECT NO. _____

WORK: Replacement of existing 12" water main with new water main

ESTIMATOR: MC

Hydraulic modeling to confirm proposed size, assumed to be 12" at this time

CHECKED BY: GT

Assumptions:

- 1 Total Project Length = 3,100 lft
- 2 Limits are Harris Rd to Wiard Rd
- 3 Existing water main is 12" and will be replaced with 12"
- 4 Open-cut or Directional drill construction

ITEM	DESCRIPTION	EST. QUANTITY	UNIT	UNIT PRICE	AMOUNT
1	Mobilization, Max 10%	1	LS	\$ 75,000.00	\$ 75,000.00
2	Traffic Control	1	LS	\$ 50,000.00	\$ 50,000.00
3	Clearing	6	Sta	\$ 2,500.00	\$ 15,000.00
4	12" Water Main, HDPE, Directional Drill	3100	Lft	\$ 150.00	\$ 465,000.00
5	Hydrant	5	Ea	\$ 6,500.00	\$ 32,500.00
6	12" Gate Valve in Well	4	Ea	\$ 9,000.00	\$ 36,000.00
7	Connection to Existing Water Main	5	Ea	\$ 7,500.00	\$ 37,500.00
8	Abandon Existing Water Main w/ flowable fill	3100	Lft	\$ 20.00	\$ 62,000.00
9	Restoration	12	Sta	\$ 1,800.00	\$ 21,600.00

Subtotal \$ 800,000.00
10% Contingency \$ 80,000.00

Total Estimated Construction Cost \$ 880,000.00

Design Engineering, Geotechnical Investigation, and Bidding Services \$ 88,000.00
Contract Administration, Construction Inspection and Material Testing \$ 132,000.00

TOTAL ESTIMATED PROJECT COST \$1,100,000.00

**CHARTER TOWNSHIP OF SUPERIOR
WASHTENAW COUNTY, MICHIGAN**

**RESOLUTION TO ACCEPT BID FROM
GREENSTREET TREE SERVICE
FOR TREE TRIMMING ON GALE ROAD AND DIXBORO VILLAGE GREEN**

Resolution Number: 2018-07

Date: March 19, 2018

WHEREAS, Tree trimming and removal of debris and wood starting at the north end and heading south of Gale Road and tree trimming for Dixboro Village Green; and,

WHEREAS, Green Street Tree Removal has presented two options for the same service, but with a different number of workers to accomplish the job for Gale Road. Option 1 includes a 6 hour contract for 6 workers at a cost of \$2,910.00 and Option 2 includes a 6 hour contract for 4 workers at a cost of \$2,250.00. Cost of tree trimming for Dixboro Village Green would be \$1,820.00.

NOW THEREFORE, BE IT RESOLVED that the Superior Township Board of Trustees hereby approves one of the above options from Green Street Tree Service for trimming and removal of debris and wood for Gale Road in the amount of \$2,910.00 for Option 1 or \$2,250.00. The total amount of funds for Option 1 for both projects would be \$4730.00 or Option 2 for both projects would be \$4070.00.



Service Proposal

Green Street Tree Care

Client Name: Township, Superior Charter

Project Name: GALE,SCT-TW-18

Jobsite Address: Ann Arbor, MI 48105

Billing Address: 3040 N Prospect Ypsilanti, MI

Estimate ID: EST362184

Date: Mar 12, 2018

Please check the 'Approved' box beside all services you wish included in your seasonal service package.

Approved?	Service Description	Per Visit Price
<input type="checkbox"/>	<p>Option # 1-Tree Trimming and Removals</p> <p>Gale Rd.</p> <p>Starting on North end and heading south, both sides of Gale Rd.</p> <ul style="list-style-type: none"> Trim major deadwood on mature white oaks, black oaks, elms Remove boxelder trees growing adjacent to the main trunks of mature trees Remove dead trees adjacent to Gale Rd. <p>Clean up and remove debris and wood.</p> <p>6 hour contract for 6 workers</p>	\$2,910.00
<input type="checkbox"/>	<p>Option # 2-Tree Trimming and Removals</p> <p>Gale Rd.</p> <p>Starting on North end and heading south, both sides of Gale Rd.</p> <ul style="list-style-type: none"> Trim major deadwood on mature white oaks, black oaks, elms Remove boxelder trees growing adjacent to the main trunks of mature trees Remove dead trees adjacent to Gale Rd. <p>Clean up and remove debris and wood.</p> <p>6 hour contract for 4 workers</p>	\$2,250.00

Estimator: _____

Bucket Truck____ Spider____ J-5____ Orch____ Ext-lad____ Planks____ Pow-pruner____ Hedge____

Upon approval, GreenStreet will arrive to perform contracted work unannounced, unless prior arrangements are made.

Contract is subject to renegotiation in the unforeseeable event that foreign material (i.e., metal, concrete, etc.) is found in the stem of the tree. Additional charges will be billed on an hourly basis, plus materials costs.

Contractor Initials: _____ Customer Initials: _____

When grinding stumps, Greenstreet is not responsible for damage to hidden underground lines (i.e., sprinkler, cable, dog fence, etc.)

Payment due upon receipt of invoice. A late charge of 2.5% per month will be added to delinquent accounts.

GreenStreet carries \$2,000,000 liability insurance, and fully complies with workers compensation laws.

Estimate authorized by: _____
Company Representative

Estimate approved by: _____
Customer Representative

Signature Date: _____

Signature Date: _____

**Prices shown do not include tax. Applicable taxes will be added to invoice(s).*

Contractor Initials: _____ Customer Initials: _____

**CHARTER TOWNSHIP OF SUPERIOR
WASHTENAW COUNTY, MICHIGAN**

**RESOLUTION TO ACCEPT BIDS FROM EJ USA, INC. AND FTL
CONSTRUCTION INC. FOR OAKBROOK HYDRANT PRELACEMENT**

Resolution Number: 2018-08

Date: March 19, 2018

WHEREAS, There are seven hydrants in the Oakbrook subdivision that need to be replaced and an additional hydrant on MacArthur Blvd; and,

WHEREAS, There are several factors why the replacement is needed including age of hydrants (installed in the late 60s or early 70s), servicing the hydrants have become difficult, they sit too low in the ground and are not up to the 18" fire code and they are too costly to rebuild or raise. When snow is plowed on the roads they are covered and can hardly be seen; and,

WHEREAS, we have received a bid from EJ USA, Inc. to complete the work for the seven new fire hydrants in the Oakbrook subdivision at a cost of \$2813.27 for each hydrant for a total of \$19,692.89. We received a bid from FTL Construction Inc. for the hydrant at MacArthur Blvd at a cost of \$4801.00.

NOW THEREFORE, BE IT RESOLVED that the Superior Township Board of Trustees hereby approves the contract from EJ USA, Inc. in the amount of \$19,692.89 and the contract from FTL Construction Inc. in the amount of \$4801.00. The total for both contracts to replace eight fire hydrants would be \$24,493.89.

Memorandum

To: Superior Township Board of Trustees
From: Keith Lockie/Mary Burton
Date: March 19, 2018
Re: Oakbrook Subdivision Fire Hydrant Replacement

Background

Oakbrook Subdivision and MacArthur Blvd. has eight fire hydrants that were installed in the 1960s and 1970s and have become too difficult and costly to service.

Issues:

1. Current hydrants sit too low to the ground and are not up to current 18" fire code
2. When snow is plowed, they become snow covered and are difficult to locate
3. To rebuild or raise is more costly than replacement
4. Service parts are difficult to locate and obtain

Recommended Action

Included, are two quotes from FTL (first quote for seven Oakbrook hydrants and second quote for the MacArthur hydrant) and one quote from East Jordan (which covers the material only). We recommend purchasing the hydrants and installation services from FTL for all eight hydrants since their quotes came in less costly and we have a long beneficial relationship with them.

Funds are available in our Capital Reserves for this expenditure.

/attachments



Quotation

ejco.com
800 626 4653

Account Name Superior Twp Water & Sewer
 Ship to Utilities Maintenance Facility 9699 MacArthur, Ypsilanti, MI, US, 48198
 Bill to Rick Church 575 East Clark Road, Ypsilanti, MI, US, 48198
 Full Name
 Business Phone
 Email
 Business Fax
 Close Date 4/26/2018

Quote Number 00203516
 Quote Name Ricky Harding
 Created Date 3/14/2018
 Expiration Date
 Prepared by Brandon Kocian
 Email brandon.kocian@ejco.com
 Phone
 Fax

Quantity	Product N°	Line Item Description	Notes	Sales Price (USD)	Total Price (USD)
1	55967D	EJ 5BR250 HYD 6'0" MJ-2DTP 1HS		2109.18	2109.18
1	22030	6" Resilient Wedge Gate Valve, Mechanical Joint End Connections, 2" Operating Nut, Open Left		514.10	514.10
1	85604566	8560 Screw Type 3 Piece Valve Box Set D Box: #4 Base, 30B Bottom, 26T Top, Water Cover, Black Asphaltic Coated		189.99	189.99

Subtotal 2813.27 USD
 Grand Total 2813.27 USD

Notes and Comments



QUOTE
No. 50818

CUSTOMER:

SUPERIOR TOWNSHIP
575 E. CLARK ST
YPSILANTI, MI 48198

Date: 2/08/18

JOB: Install fyd. & GV&box

SCOPE OF WORK

1) Install fyd. only	\$	3,798.00	ea
2) Install fyd & valve and box	\$	4,212.00	ea
3) Cut in 8" GV&box	\$	5,250.00	ea
4) Cut-in Tee with new fyd. & box	\$	4,801.00	ea

**PARKS & RECREATION COMMISSION
CHARTER TOWNSHIP OF SUPERIOR
WASHTENAW COUNTY, MICHIGAN**

**RESOLUTION RECOMMENDING THE TOWNSHIP BOARD OF
TRUSTEES INSTALL A SIGNALLED PEDESTRIAN CROSSWALK AT
THE CORNER OF HARRIS RD. & MACARTHUR BLVD.**

**PARKS & RECREATION COMMISSION RESOLUTION: 2018-01
FEBRUARY 26, 2018**

WHEREAS; parks and recreation programs are an integral part of communities throughout this country, including the Charter Township of Superior; and

WHEREAS; parks and recreation areas are fundamental to the environmental well-being of our community; and

WHEREAS; the Parks & Recreation Commission has made, and will continue to make capital improvements to Fireman's Park located at the corner of Harris Rd. & Macarthur Blvd. to increase use by neighborhood youth and families and;

WHEREAS; the Superior Township Branch of the Ypsilanti Library District is located at the same property; and

WHEREAS; both Fireman's Park and the library are visited by many neighborhood youths and adults that walk to the location; and

WHEREAS; ensuring the safety of our residents as well as all people that visit and use our parks is of the utmost importance; and

WHEREAS having a signaled cross walk at the corner of Harris Rd. & Macarthur Blvd. on both Harris Rd. and on Macarthur Blvd. would help to ensure that safety by assisting all pedestrians to safely cross the street; and

NOW THEREFORE, BE IT RESOLVED that the Superior Township Parks & Recreation Commission request that the Superior Township Board of Trustees install a signaled crosswalk at the corner of Harris Rd. & Macarthur Blvd. on both Harris Rd. and on Macarthur Blvd.

CERTIFICATION STATEMENT

I, Martha Kern-Boprie, the duly qualified Secretary of the Parks & Recreation Commission, Charter Township of Superior, Washtenaw County, Michigan, do hereby certify that the foregoing is a true and correct copy of a resolution adopted at a regular meeting of the Superior Charter Township Parks & Recreation Commission held on February 26, 2018 and that public notices of said meeting were given pursuant to Act No. 267, Public Acts of Michigan, 1976, as amended.

Martha L. Kern-Boprie
Martha Kern-Boprie Secretary

2-27-2018
Date Certified

Roll Call vote:

Ayes:

M. Morris, P. Jefferson, M Kern-Boprie, S. Lopez, T. Lansing, N Sanii-Yahyai, B. Word

Nays:

None

Absent:

None

Parks & Recreation Resolution 2018-01 carried by unanimous vote.



EVAN N. PRATT, P.E.

WATER RESOURCES COMMISSIONER
705 North Zeeb Road
P.O. Box 8645
Ann Arbor, MI 48107-8645

email: drains@ewashtenaw.org
<http://drain.ewashtenaw.org>

HARRY SHEEHAN
Chief Deputy Water Resources Commissioner

SCOTT MILLER P.E.
Deputy Water Resources Commissioner

Telephone 734.222.6860
Fax 734.222.6803

April 25, 2017

Ken Schwartz, Superior Township Supervisor
3040 N. Prospect Road
Ypsilanti, MI 48198

Re: Harmon lawsuit resolution

Dear Supervisor Schwartz

As we discussed earlier this year, the legal issue with Mr. Eddie Harmon dating back to 2008, prior to my election as Water Resources Commissioner has been resolved in court. Although the Harmons were found by the courts to be responsible for the issue, the full costs were not awarded by the jury in this case. The purpose of this correspondence is to provide you and your Township Board with general background and the concept of addressing the outstanding costs for correcting this situation.

As you may recall, costs incurred by a drainage district have limited means of reimbursement, mainly through the special assessment process. However, it is my personal opinion that it would be unfair for other residents of the drainage district to be charged for something they had no ability to control. This was a primary reason we went to court to recoup costs that would otherwise be charged to the district.

To summarize, Mr. Harmon (and/or his wife's trust) purchased property in the vicinity of Harris and Cherry Hill Roads. This area, like many areas of the Township is particularly thick with wetlands (see attached from the state wetland maps) and there is also a County Drain traversing his 10 acre property from north to south. The legal issue was that he placed a substantial amount of fill material in a wetland on his property, including the Kimmel Drain which was established in 1916, presumably to provide drainage relief (and no doubt drain a much larger wetland complex than the extensive complex that is still there today) to a large area of the Township including the branch providing relief to Mr. Harmon's parcel and his neighbors. It is notable that some neighbors testified in court proceedings that they were significantly impacted by flooding due to his filling.

This office had a variety of interactions with Mr. Harmon over the years, dating back to shortly after he purchased the parcel. In summary, our conclusion is that he has had a goal of reclaiming the wetland areas on his parcel all along, while denying that any wetlands exist, starting with requests to first maintain then a petition to improve (deepen) the drain. The latter request was found Not Necessary by a three person Board of Determination, the normal process in these situations, mainly because deepening the drain would provide marginal benefit to any property owner besides Mr. Harmon, and would likely not be approved by MDEQ since additional draining of wetlands is contrary to state law. Additionally, the cost of deepening the drain for Mr. Harmon's benefit would have been substantial, so overall the project was determined not to have benefit to the District or be feasible. We have no disagreement that there are times when water levels overwhelm the drainage system in the area, but the existing drain is functioning as originally designed and a review of historic aerial images back to 1940 (the oldest images available) reveal that the property he purchased has consistently had a similar sized wetland since that time. Aerial images are generally available at 5 year or more frequent intervals. In fact, one elderly neighbor testified in court that she used to ice skate on the wet part of his property as a child.

Mr. Harmon lost a lawsuit to MDEQ prior to me assuming office relative to his filling, but insisted that he did not put fill into the Kimmel Drain which is within area of filled wetland. Since technically and legally this was viewed as a separate issue for a separate entity, and because Mr. Harmon insisted that he did not have to legally pay the cost of removing fill from the County Drain, we ultimately had to choose between charging the District some \$65,118.59 in costs to re-establish the drain or heading to court to recoup those funds knowing the defendant has consistently shown a talent for prolonging the legal process and even ignoring the outcome until jailed in the case of the MDEQ conviction. In the end, Washtenaw County absorbed approximately \$190,000 in legal costs, mainly due to several years of extensive legal maneuvering and obfuscation (in our opinion) of the defendant who as noted above has now been found guilty twice of placing fill illegally and negatively impacting other residents.

However, as noted above, the jury did not award the full damages (although the judge's instructions were only for a Guilty/Not Guilty verdict, not for a recommendation of damages), and there is still a need to pay the remaining \$31,752.26. There are two pathways to paying for this drainage. The law would allow us to assess this property to the property owners using the attached roll, whereby the Township would be charged for 30% of the cost. We also have the ability to determine whether either the Township or the County Board of Commissioners would be willing to pay this amount in full rather than assessing.

What we are requesting of the Township at this time, before proceeding to the County Board of Commissioners is **whether the Township would be willing to pay the full \$31,752.26 on behalf of residents in the district, or some other share over and above the 30% that would normally be assessed, which is an amount of \$9,525.68**. We have provided a draft resolution/agreement with an either/or provision for that amount or a blank to fill in based on the Township Board's deliberations. Again, we note that some \$190,000 of legal cost have been absorbed by the County over a 5 year period, which may be a consideration in the Board of Commissioners' deliberations on this same matter.

I am sorry that the situation has come to this and fully understand that the legal costs are extremely high. The decision to proceed at each step of the way was difficult mainly because we knew there would be a need to explain to either the property owners in the district or the elected bodies noted above that a good faith effort was made to recoup costs through the legal system. Ultimately, the funds we are seeking are less than the original \$65,000+, which we would have pursued in this same manner from the Township and Board of Commissioners had we not filed suit, as we discussed before proceeding. Based on the court's ruling, we would agree that this is a Pyrrhic victory, but as noted herein we are seeking less of the Township than if we had not pursued the matter legally.

I would be pleased to attend a Township Board meeting at your convenience, and/or any preparatory meetings to review the subject matter and answer questions, etc.

Respectfully submitted



Evan Pratt

Washtenaw County
Water Resources Commissioner

North Branch Kimmel 3 Drain #8215

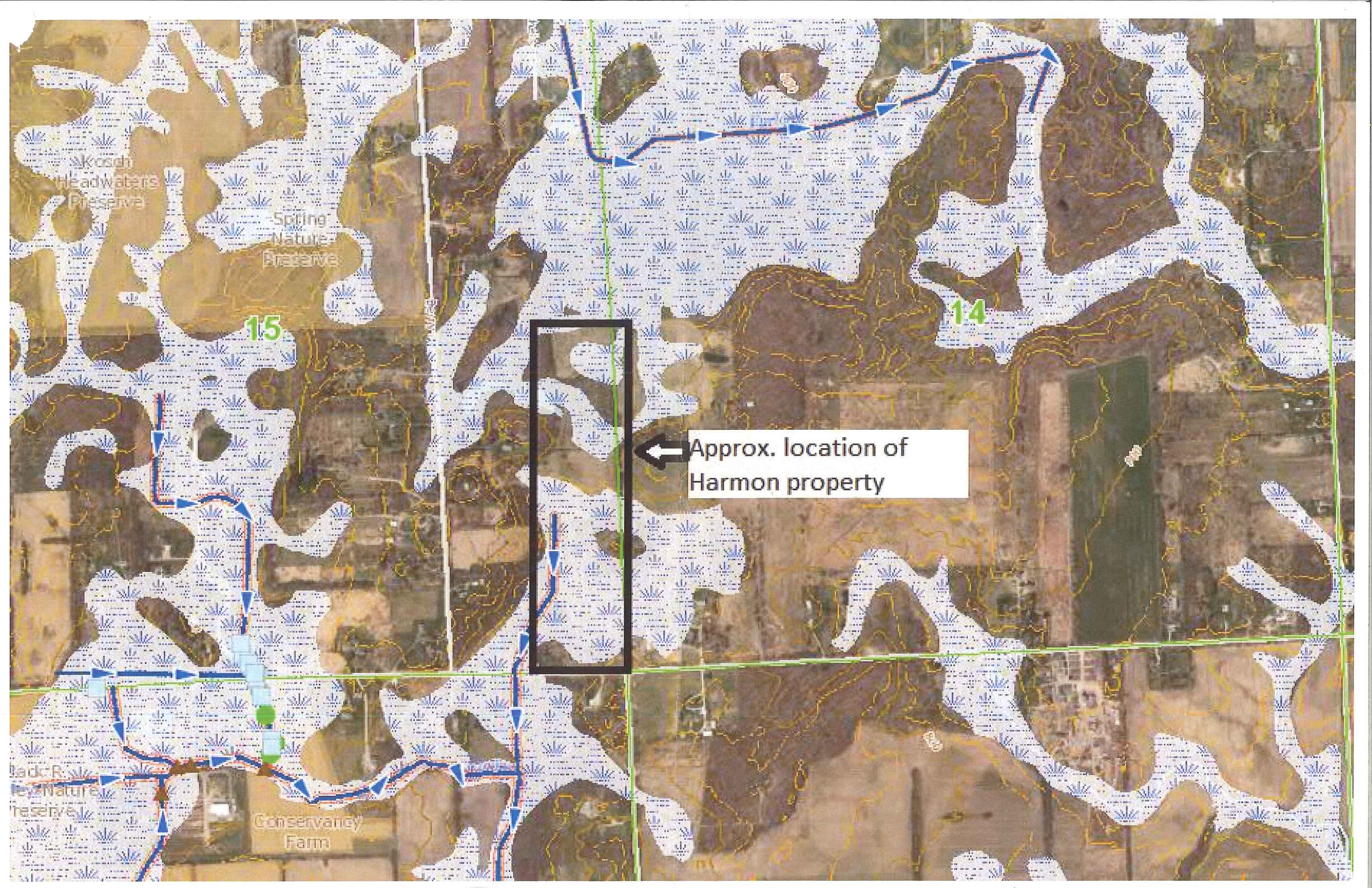


0 0.25 0.5 Miles



Washtenaw County Drain Commission
May 10, 2002

- 8215rc
- Roads
- 8215dist
- Parcels



Koschi
Headwaters
Preserve

Spring
Nature
Preserve

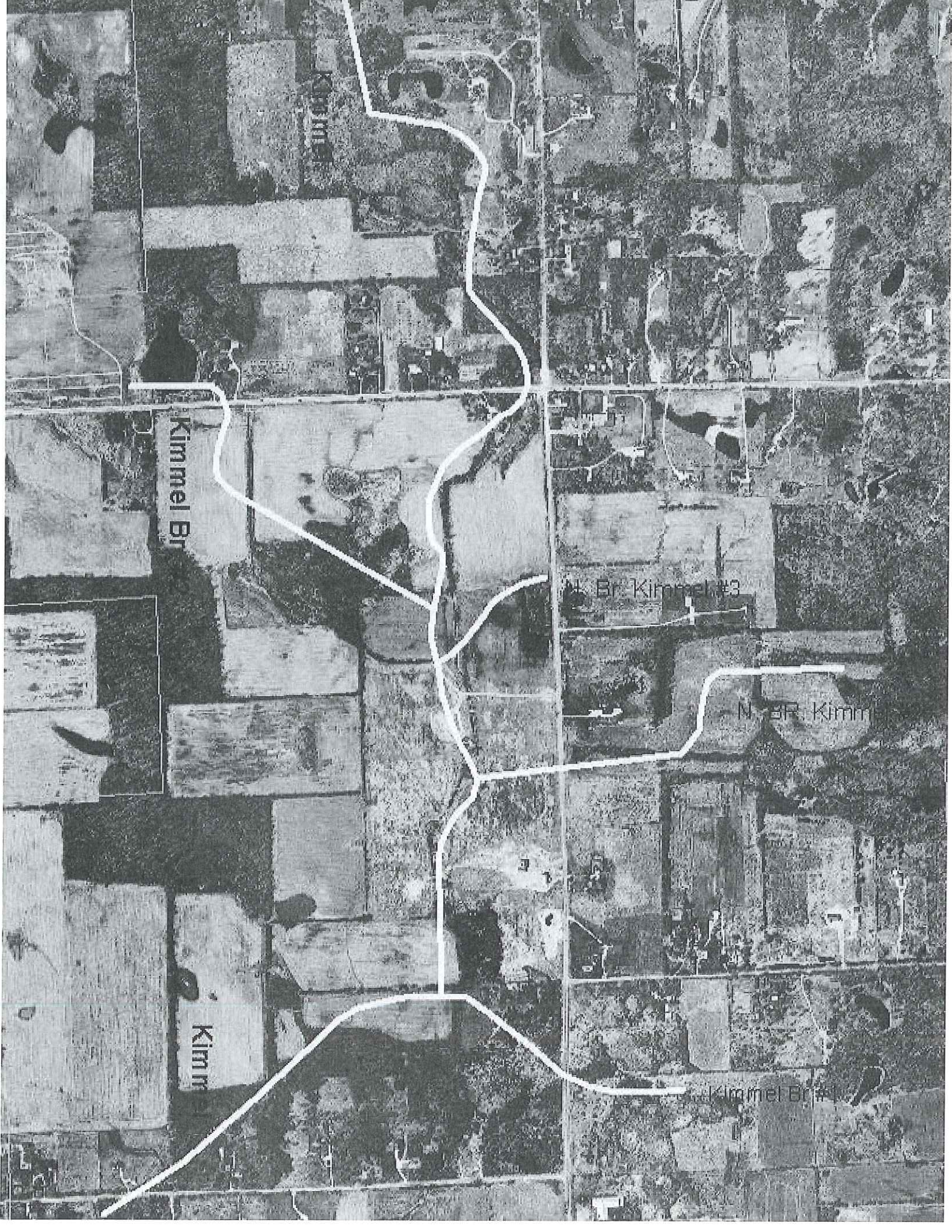
15

14

← Approx. location of
Harmon property

Conservancy
Farm

Mad R.
Key Nature
Reserve



Kimme l Br

Br Kimmel #3

N. Br. Kimm

Kimme

Kimme l Br #1



SUPERIOR TOWNSHIP BILLS FOR PAYMENT

Date: March 19, 2018

GENERAL FUND	NONE TO SUBMIT
FIRE	NONE TO SUBMIT
LAW	NONE TO SUBMIT
PARK	NONE TO SUBMIT
BUILDING	NONE TO SUBMIT
UTILITY	NONE TO SUBMIT



SUPERIOR TOWNSHIP

Record of Disbursements

Date: March 19, 2018

*Contains all checks written since last report for the following funds:

General Bank - includes all checks written from the following funds:

101 - General Fund

204 - Legal Defense Fund

219 - Streetlight Fund

220 - Side Street Maintenance Fund

249 - Building Fund

266 - Law Fund

508 - Park Fund

701 - Trust & Agency Fund

206 - Fire Fund

592 - Utility Dept.

Total amount for all disbursements - \$700,117.27

Note: Some of these checks were presented to the board for approval. All others are either pre-approved or under \$3,000.00 for Government Funds and \$5,000 for Utility Dept.

User: NANCY

CHECK DATE FROM 02/20/2018 - 03/19/2018

DB: Superior Twp

Check Date	Bank	Check	Vendor Name	Description	Amount
Bank GENL GENERAL BANK					
Check Type: Paper Check					
02/20/2018	GENL	40201	AL'S CLEANING SERVICE	MISC CLEANING @ TOWN HALL	84.00
02/20/2018	GENL	40202	BLUE CROSS/BLUE SHIELD-M	MEDICAL INSURANCE - MARCH 2018	7,873.78
02/20/2018	GENL	40203	BRENDA MCKINNEY	CELL PHONE STIPEND - 2018	50.57
02/20/2018	GENL	40204	CONSUMERS LIFE INSURANCE CO	LIFE INSURANCE - MARCH 2018	164.57
02/20/2018	GENL	40205	DELTA DENTAL	DENTAL INSURANCE -MARCH 2018	739.57
02/20/2018	GENL	40206	EDWIN MANIER	24-ELECTRICAL INSPECTIONS 02/05/18-02/16	840.00
02/20/2018	GENL	40207	JOHN DIEFENBACHER	29- BUILDING INSPECTIONS 02/05/18-02/16/	1,015.00
02/20/2018	GENL	40208	JUAN BRADFORD	PARKING REIMBURSEMENT FOR MPARKS TRAININ	40.00
02/20/2018	GENL	40209	PARHELION TECHNOLOGIES	EMAIL SERVICE - FEB 2018	5.00
02/20/2018	GENL	40210	PATRICK PIGOTT	CELL PHONE STIPEND - JAN 2018	32.00
02/20/2018	GENL	40211	PAULA CALOPISIS	CELL PHONE STIPEND - 2018	50.57
02/20/2018	GENL	40212	RICHARD MAYERNIK	CELL PHONE STIPEND - 2018	40.57
02/20/2018	GENL	40213	RON PEATRY	MILEAGE REIMBURSEMENT - 2/5/18-2/16/18	150.42
02/20/2018	GENL	40214	SAXON LEE	FUEL REIMBURSEMENT FOR CLASS	13.00
02/20/2018	GENL	40215	STANDARD PRINTING	BUSINESS CARDS/INSPECTION NOTICES	412.50
02/20/2018	GENL	40216	SUPERIOR TWP PAYROLL FUND	CASH TRANSFER 2/22/18 PAY	39,840.68
02/20/2018	GENL	40217	SUSAN KELLERMIER	HELP IN ASSESSING DEPT	324.00
02/20/2018	GENL	40218	TERESA WELSH	OVERPAYMENT OF ZBA FEES FROM JULY 2017	650.00
02/20/2018	GENL	40219	VISION SERVICE PLAN	VISION INSURANCE - MARCH 2018	166.10
02/20/2018	GENL	40220	WASHTENAW COUNTY TREASURER	OVERTIME - JAN 2018	10,909.14
02/20/2018	GENL	40221	WEX BANK	FUEL - FEBRUARY 2018	68.09
02/27/2018	GENL	40222	AL'S CLEANING SERVICE	MISC CLEANING @ TOWN HALL	252.00
02/27/2018	GENL	40223	ANN ARBOR AREA TRANSPORTATION AUTH.	FEBRUARY 2018	7,197.69
02/27/2018	GENL	40224	CINTAS CORPORATION - 300	RUG SERVICE WEEK OF 2/22/18	115.64
02/27/2018	GENL	40225	IDC COSTRUCTION & MECHANICAL SERV	OVERPAYMENT OF MECH PERMIT # PM18-0058	20.00
02/27/2018	GENL	40226	NOWRY & HALE LAND SURVEYING LLC	REFUND FOR DIGITAL PRINTS	116.49
02/27/2018	GENL	40227	STAPLES ADVANTAGE	OFFICE SUPPLIES	57.88
02/27/2018	GENL	40228	SUPERIOR TOWNSHIP CREDIT CARD ACCT	ADOBE - PHOTOSHOP YEARLY AGREEMENT	292.30
02/27/2018	GENL	40229	SUPERIOR TWP PAYROLL FUND	PENSION /HCSP - FEB 2018	9,942.85
02/27/2018	GENL	40230	SUPERIOR TWP UTILITY DEPARTMENT	KTL CELL PHONE - NOV-DEC 2017	265.50
02/27/2018	GENL	40231	SUSAN KELLERMIER	HELP IN ASSESSING DEPT	351.00
02/27/2018	GENL	40232	WASHTENAW COUNTY TREASURER	OVERTIME - DANBURY LDHA	1,089.00
02/27/2018	GENL	40233	WEX BANK	FUEL - FEB 2018	103.87
03/06/2018	GENL	40234	DTE ENERGY	STREETLIGHTS - FEB 18	7,057.72
03/06/2018	GENL	40235	ABSOPURE WATER COMPANY	SPRING WATER	28.50
03/06/2018	GENL	40236	AL'S CLEANING SERVICE	MISC CLEANING @ TOWN HALL	308.00
03/06/2018	GENL	40237	BRENDA MCKINNEY	MILEAGE REIMBURSEMENT 1/31/18-2/27/18	113.36
03/06/2018	GENL	40238	CHRISTOPHER MCGILVEARY	DUMP TICKET REIMBURSEMENT	23.00
03/06/2018	GENL	40239	CONGDON'S ACE HARDWARE	SHOP SUPPLIES	47.80
03/06/2018	GENL	40240	DTE ENERGY	OLD TOWN HALL GAS - FEB 2018	1,730.65
03/06/2018	GENL	40241	EDWIN MANIER	17-ELECTRICAL INSPECTIONS 02/19/18-03/02	595.00
03/06/2018	GENL	40242	JOHN DIEFENBACHER	30- BUILDING INSPECTIONS 2/19/18-3/2/18	1,050.00
03/06/2018	GENL	40243	JUAN BRADFORD	MILEAGE REIMBURSEMENT 1/3/18-2/27/18	166.23
03/06/2018	GENL	40244	KCI	REAL PROPERTY ASSESSMENTS	683.80
03/06/2018	GENL	40245	LUCAS LAW, PC	LEGAL SERVICES	502.50
03/06/2018	GENL	40246	O'REILLY AUTOMOTIVE, INC.	DODGE PICK UP PARTS & PAINT	23.97
03/06/2018	GENL	40247	RON PEATRY	MILEAGE REIMBURSEMENT - 2/19/18-3/2/18	107.37
03/06/2018	GENL	40248	SAM'S CLUB/SYNCHRONY BANK	2018 MEMBERSHIP	100.00
03/06/2018	GENL	40249	STAPLES ADVANTAGE	OFFICE SUPPLIES	346.28
03/06/2018	GENL	40250	STEFANI A CARTER PLLC	LEGAL SERVICES - FEB 2018	1,245.00
03/06/2018	GENL	40251	SUPERIOR TOWNSHIP CREDIT CARD ACCT	DODGE PICKUP TAIL LIGHT - AMAZON	374.03
03/06/2018	GENL	40252	SUPERIOR TWP FIRE FUND	FIRE'S PORTION OF PPT REIMBURSEMENT	2,896.10
03/06/2018	GENL	40253	SUPERIOR TWP PAYROLL FUND	CASH TRANSFER 3/8/18 PAYROLL	38,000.91
03/06/2018	GENL	40254	SUPERIOR TWP UTILITY DEPARTMENT	CELL PHONES - JAN/FEB 2018	222.13
03/06/2018	GENL	40255	SUSAN KELLERMIER	HELP IN ASSESSING DEPT	207.00

03/06/2018 10:36 AM
User: NANCY
DB: Superior Twp

CHECK REGISTER FOR CHARTER TOWNSHIP OF SUPERIOR
CHECK DATE FROM 02/20/2018 - 03/19/2018

Check Date	Bank	Check	Vendor Name	Description	Amount
03/06/2018	GENL	40256	TERMINIX PROCESSING CENTER	PEST CONTROL - FEB 2018	84.00
03/06/2018	GENL	40257	U.S. POSTAL SERVICE	RENEW PERMIT #489	225.00
03/06/2018	GENL	40258	VERIZON WIRELESS	HOT SPOT CHARGES - FEB 18	80.16
03/06/2018	GENL	40259	VICTOR L. LILLICH, J.D.	LEGAL SERVICES JAN-FEB 2018	280.00
03/06/2018	GENL	40260	WASHTENAW COUNTY TREASURER	2018 CONTRACT - MARCH	133,875.00
03/06/2018	GENL	40261	WEX BANK	FUEL -FEB 2018	4.00
				Total Paper Check:	<u>273,651.29</u>

GENL TOTALS:

Total of 61 Checks:	273,651.29
Less 0 Void Checks:	<u>0.00</u>
Total of 61 Disbursements:	<u>273,651.29</u>

Check Date	Bank	Check	Vendor Name	Description	Amount
Bank FIRE FIRE FUND					
Check Type: Paper Check					
02/20/2018	FIRE	23666	BLUE CROSS/BLUE SHIELD-M	MEDICAL INSURANCE -MARCH 2018	9,189.78
02/20/2018	FIRE	23667	CONSUMERS LIFE INSURANCE CO	LIFE INSURANCE - MARCH 2018	102.15
02/20/2018	FIRE	23668	DELTA DENTAL	DENTAL INSURANCE -MARCH 2018	918.00
02/20/2018	FIRE	23669	EMERGENCY SERVICES CONSULTING	PEPP AND CPR CERTIFICATION CLASS	2,000.00
02/20/2018	FIRE	23670	FLEETPRIDE	LUG NUTS	11.80
02/20/2018	FIRE	23671	PARHELION TECHNOLOGIES	CONFIGURE EMAIL ON BACH'S NEW PHONE	93.75
02/20/2018	FIRE	23672	PHILIP W. DICKINSON	HEALTH INSURANCE REIMBURSEMENT 2018	152.43
02/20/2018	FIRE	23673	SUPERIOR TWP PAYROLL FUND	CASH TRANSFER 2/22/18 PAY	40,345.98
02/20/2018	FIRE	23674	VISION SERVICE PLAN	VISION INSURANCE - MARCH 2018	198.00
02/27/2018	FIRE	23675	ANN ARBOR WELDING SUPPLY	OXYGEN CYLINDER RENTAL	34.10
02/27/2018	FIRE	23676	COMCAST	INTERNET/PHONE SERVICES STATION #2 -MARC	406.17
02/27/2018	FIRE	23677	CORRIGAN OIL COMPANY	257.3 GALLONS DIESEL FUEL	628.36
02/27/2018	FIRE	23678	HENDERSON GLASS, INC.	REMOVE WINDSHIELD FROM FIRE TRUCK	150.00
02/27/2018	FIRE	23679	RICOH USA INC.	ADD'L COPIES 11/17/17-2/16/18	58.53
02/27/2018	FIRE	23680	RICOH USA, INC	COPIER LEASE - FEB 18	182.93
02/27/2018	FIRE	23681	SUPERIOR TWP PAYROLL FUND	PENSION/HOSP - FEB 2018	13,715.63
03/06/2018	FIRE	23682	COMCAST	INTERNET/PHONE SERVICES - STATION #1 - M	190.46
03/06/2018	FIRE	23683	DTE ENERGY	GAS - STATION #1 -FEB 2018	1,459.59
03/06/2018	FIRE	23684	EMERGENCY MEDICAL PRODUCTS, INC.	MEDICAL SUPPLIES	928.71
03/06/2018	FIRE	23685	EMERENT HEALTH PARTNERS	2018 - MARCH	1,812.59
03/06/2018	FIRE	23686	GRAINGER	FLAGS	369.84
03/06/2018	FIRE	23687	SAFETY- KLEEN CORP.	PARTS WASHER SERVICE	193.96
03/06/2018	FIRE	23688	SUPERIOR TWP GENERAL FUND	ACCOUNTING FEES - MARCH 2018	833.33
03/06/2018	FIRE	23689	SUPERIOR TWP PAYROLL FUND	CASH TRANSFER 3/8/18 PAYROLL	35,984.18
03/06/2018	FIRE	23690	TIMOTHY WINTERS	HEALTH INSURANCE REIMBURSEMENT -MARCH 20	141.51
03/06/2018	FIRE	23691	VERIZON WIRELESS	CELL PHONES - FEB 2018	264.97
03/06/2018	FIRE	23692	WEX BANK	FUEL - CHIEF FEB 2018	132.71
Total Paper Check:					110,499.46

FIRE TOTALS:

Total of 27 Checks:	110,499.46
Less 0 Void Checks:	0.00
Total of 27 Disbursements:	110,499.46

10:34 AM
03/06/18
Accrual Basis

Superior Township Utility Department
Check Register
February 20 through March 19, 2018

Date	Num	Name	Memo	Amount
100 · CASH - O&M				
101 · Checking - Chase 205000485529				
02/20/18	10875	AIS Construction Equipment (Powerplan)	Backhoe Repair	(1,456.70)
02/20/18	10876	Blue Cross Blue Shield	Medical Insurance - March 18	(5,224.24)
02/20/18	10877	Consumer's Life Insurance Company	Life Insurance - March 18	(51.08)
02/20/18	10878	Delta Dental Plan of Michigan	Dental Insurance - March 18	(526.64)
02/20/18	10879	Grainger	Safety Cabinet	(924.00)
02/20/18	10880	Michigan Chamber Services, Inc.	Labor Posters	(47.50)
02/20/18	10881	Michigan Surveyors Supply	GPS Unit	(2,250.00)
02/20/18	10882	Occupational Health Centers of Michigan	Physical PrePlacement	(117.00)
02/20/18	10883	Parhelion Technologies	Maintenance Fees - Feb18	(1,111.50)
02/20/18	10884	Purchase Power	Postage Meter Refill	(500.00)
02/20/18	10885	Superior Twp. General Fund	White Pages Listing	(78.48)
02/20/18	10886	Superior Twp. Payroll Fund	Payroll - 02/22/18	(22,784.69)
02/20/18	10887	Vision Service Plan	Vision Insurance - Mar 18	(107.80)
02/20/18	10888	Work 'n Gear	Gloves	(53.10)
02/20/18	10889	Ypsilanti Comm. Utilities Authority	Water/Sewer - Jan 18	(178,130.35)
02/27/18	10890	Al's Cleaning Service	Adm. Bldg. Cleaning - Feb18 (4 weeks)	(200.00)
02/27/18	10891	Ann Arbor Cleaning Supply Co.	Vacuum, Mop Head	(417.15)
02/27/18	10892	Cintas Corporation	Gloves	(114.56)
02/27/18	10893	Comcast	Internet - Maint. Fac. - Feb18	(170.46)
02/27/18	10894	Ferguson Waterworks	Rubber meter washers	(386.40)
02/27/18	10895	Mary Burton	Mileage - 01/08-02/22/18	(149.33)
02/27/18	10896	Michigan Section, AWWA	Cross Connection Seminar	(150.00)
02/27/18	10897	Northwest Diesel Service & Performance	Truck Repair	(304.21)
02/27/18	10898	Paragon Laboratories	Water Samples	(232.50)
02/27/18	10899	SiteOne Landscape Supply	Rock Salt	(445.90)
02/27/18	10900	Stericycle Communications	Answering Service - Feb18	(147.85)
02/27/18	10901	Superior Township Credit Card Account	Annual Amazon Prime Membership	(102.96)
02/27/18	10902	Superior Twp. Payroll Fund	Pension-HCSP - Feb 18	(5,220.99)
02/27/18	10903	Verizon	Cell Phones - Feb18	(1,124.60)
02/27/18	10904	Wex Bank	Fuel - Feb 18	(280.29)
02/27/18	10905	Wolverine Rental	Plow Supplies	(896.76)
03/06/18	10906	Amazon Capital Services, Inc.	Phone Accessories, Signs	(344.83)
03/06/18	10907	AT&T	Booster Sta. Phone - Feb18	(153.28)
03/06/18	10908	DTE	Gas/Elec - Feb 2018	(4,364.87)
03/06/18	10909	MRWA	Basic Math	(320.00)
03/06/18	10910	Purchase Power	Postage Meter Refill	(500.00)
03/06/18	10911	Spears Fire and Safety	Fire Extinguisher Inspection	(311.00)

10:34 AM
03/06/18
Accrual Basis

Superior Township Utility Department
Check Register
February 20 through March 19, 2018

Date	Num	Name	Memo	Amount
03/06/18	10912	Superior Township Credit Card Account	DEQ Testing	(140.00)
03/06/18	10913	Superior Twp. General Fund	Postage Due - Feb18	(15.98)
03/06/18	10914	Superior Twp. Payroll Fund	Payroll - 03/08/18	(18,441.89)
03/06/18	10915	Superior Twp. Util. Dept. Capital Reserve	Move from O&M to CR Arbor Woods Payment	(13,431.60)
03/06/18	10916	Jett Pump & Valve, L.L.C.	Sanitary Lift Service	(2,555.00)
03/06/18	10917	UIS	Troubleshoot Wet Well Alarms	(268.00)
03/06/18	10918	W L Construction Supply LLC	Grinder Blades	(199.98)
Total 101 · Checking - Chase 205000485529				(264,753.47)
Total 100 · CASH - O&M				(264,753.47)
120 · CASH - CAPITAL RESERVE				
125 · CR Chkg. - Chase 639918234				
125-YC · Cap. Reserves Checking - YCUA				
02/21/18	638	Universal Consolidated Enterprises, Inc.	Geddes Rd. Booster Sta. Demo - 95%	(47,269.15)
02/27/18	639	FTL Construction Inc.	8" Water Main Repair - MacArthur	(3,893.90)
03/06/18	640	Superior Twp. Util. Dept. O&M	Transfer from CR to O&M Funds for Permit # 1572	(50.00)
Total 125-YC · Cap. Reserves Checking - YCUA				(51,213.05)
Total 125 · CR Chkg. - Chase 639918234				(51,213.05)
Total 120 · CASH - CAPITAL RESERVE				(51,213.05)
TOTAL				<u>(315,966.52)</u>



FYI

Public Hearing Notice

**City of Ypsilanti City Council
Tuesday, 20 March 2018, 7:00 p.m.
Council Chambers, City Hall**

The City of Ypsilanti City Council will hold a public hearing on Tuesday, 20 March 2018, at 7:00 p.m. in the Council Chambers of City Hall, One South Huron Street, Ypsilanti, Michigan 48197. The purpose of the hearing will be to receive public comments on the following:

Zoning Map Amendment (Rezoning): Bell-Kramer Neighborhood (residential parcels)

The City Council will hear a presentation, hold a public hearing, and consider the first reading of an ordinance amending the zoning map of the zoning ordinance for sixteen parcels in the Bell-Kramer Neighborhood. **This area is currently zoned PMD, Production, Manufacturing and Distribution. City staff is recommending a rezoning to CN-Mid, Core Neighborhood Mid.** The Master Planned future land use for the Bell-Kramer Neighborhood and these parcels is District. The address and parcel numbers of the properties to be rezoned are:

- **11 Kramer St:** 11-11-37-105-002, W 1/2 OF LOT 9 PLAN OF CLARKSVILLE;
- **15 Kramer St:** 11-11-37-105-003, W 89' OF LOT 10 PLAN OF CLARKSVILLE;
- **21 Briggs St/21 Kramer St:** 11-11-37-105-004, LOT 11 PLAN OF CLARKSVILLE;
- **124 Bell Rd:** 11-11-37-101-012, LOT 12 PLAN OF CLARKSVILLE;
- **45 Kramer St:** 11-11-37-101-010; W 66 FT OF LOT 13 PLAN OF CLARKSVILLE;
- **132 Bell Rd:** 11-11-37-101-009, LOT 14 PLAN OF CLARKSVILLE;
- **134 Bell Rd:** 11-11-37-101-008, LOT 15 PLAN OF CLARKSVILLE;
- **128 Bell Rd:** 11-11-37-101-011, E 82 1/2' OF LOT 13 PLAN OF CLARKSVILLE;
- **118 Bell Rd:** 11-11-37-105-005, E 76' OF LOT 10 PLAN OF CLARKSVILLE;
- **110 Bell Rd:** 11-11-37-105-001, E 1/2 OF LOT 9 PLAN OF CLARKSVILLE;
- **111-113 Bell Rd:** 11-11-37-100-001, LOT 16 PLAN OF CLARKSVILLE.;
- **115 Bell Rd:** 11-11-37-100-002, LOT 17 PLAN OF CLARKSVILLE;
- **119 Bell Rd:** 11-11-37-100-003, LOT 18 PLAN OF CLARKSVILLE;
- **123 Bell Rd:** 11-11-37-100-004, LOT 19 PLAN OF CLARKSVILLE;
- **125 Bell Rd:** 11-11-37-100-005, LOT 20 PLAN OF CLARKSVILLE;
- **129 Bell Rd:** 11-11-37-100-006, LOTS 21 & 22 PLAN OF CLARKSVILLE.

Zoning Map Amendment (Rezoning): Bell-Kramer Neighborhood (vacant parcels)

The City Council will hear a presentation, hold a public hearing, and consider the first reading of an ordinance amending the zoning map of the zoning ordinance for four parcels in the Bell-Kramer Neighborhood. **This area is currently zoned PMD, Production, Manufacturing and Distribution; and GC, General Corridor. City staff is recommending a rezoning to P, Park.** The Master Planned future land use for the Bell-Kramer Neighborhood and these parcels is District. The address, parcel number, and legal descriptions of the parcels are:

- **30 Kramer St, currently zoned GC:** 11-11-37-101-003, LOTS 6 & 7 OF CLARKSVILLE ADD & UNPL. LD COM AT NW CORLOT 6, TH WLY ON N LINE LOT 6 EXT. 138.74', TH SELY TO A PT ON S LINE LOT 7 EXT. THAT IS 41.38' WLY OF SW CORLOT 7, TH NELY TO SW COR LOT 7, TH NLY 132' TO PT OF BEG.
- **50 Kramer St, currently zoned GC:** 11-11-37-101-004, LOT 8 PLAN OF CLARKSVILLE.

- **Bell Rd, currently zoned GC:** 11-11-37-101-013, BEG SE COR OF LOT 8 CLARKSVILLE ADDITION, TH WLY 132 FT, THSE'LY DEFL 125-10 TO LEFT 114.88 FT, TH ELY DEFL 53-26 TO LEFT 65.74 FT TH NLY DEFL 91-20-30 TO LEFT 95.5 FT TO POB. PART FC 680 T3S R7E.
- **I-94/699 S Huron (former landfill site), currently zoned PMD:** 11-11-37-101-007, COMM AT A PT ON THE CITY LIMITS LINE 272.27 FT E OF CENT LINE S HURON ST, TH N 72-E 1,193 FT, TH NWLY AT RT ANG 56 FT FOR PT OF BEG, TH N18-W 530.8 FT, TH S 57-W 43.37 FT, TH S 72-W 175.24 FT, TH S 30-W 15.22 FT, TH S 74-W 67.5 FT, TH N 54-W 50.2 FT, TH N 38-W 126.9 FT, TH S 76-W 41.4 FT, TH N 50-W 4.5 FT, TH S 31-W 301.4 FT, TH N 59-W 86 FT, TH S 31-W 137 FT, TH S 27-38'50"E 63 FT, TH S 62-49'32"E 111.81 FT, TH S 80-14'53"E 510.46FT, TH S 85-29'53"E 195.98 FT, TH N 84-E 30 FT, TO PT OF BEG, BEING APPROX 6.25 ACRES.

The City invites all citizens to attend this meeting or to send written comments to the City of Ypsilanti, Community & Economic Development Department, One South Huron Street, Ypsilanti, Michigan 48197. City Council agendas and packets, including presentations and staff reports, are available at cityofypsilanti.com/AgendaCenter. For further information, please call 734-483-9646 or email bwessler@cityofypsilanti.com. For a full calendar of City events, please go to our website at cityofypsilanti.com/calendar.aspx.

The City of Ypsilanti will provide necessary auxiliary aids and services, such as signers for people with hearing disabilities or audio tapes of printed materials for people with vision disabilities, upon two days' notice to the City of Ypsilanti. Those requiring these aids or services should contact the City of Ypsilanti at:

City Clerk's Office
One South Huron Street
Ypsilanti, Michigan 48197
(734) 483-1100

Frances McMullan
City Clerk

LANDLORDS, PLEASE POST THIS INFORMATION FOR YOUR TENANTS.



FYI

Public Hearing Notice

**City of Ypsilanti Planning Commission
Wednesday, 21 March 2018, 7:00 p.m.
Council Chambers, City Hall**

The City of Ypsilanti Planning Commission will hold a public hearing on Wednesday, 21 March 2018, at 7:00 p.m. in the Council Chambers of the City Hall, One South Huron Street, Ypsilanti, Michigan 48197. The purpose of the hearing will be to receive public comments on the following:

Ordinance Amendment Recommendation: Bell-Kramer Well Prohibition Zone

The Planning Commission will hear a presentation, hold a public hearing, and make a recommendation to City Council regarding an application to institute a well prohibition zone in the Bell-Kramer neighborhood. This is a proposed change to Chapter 106, Utilities, Article III, Water Service, Division 3, Groundwater Wells. The ordinance would establish a new area where establishing or using groundwater wells would be restricted. The address, parcel number, current zoning, proposed zoning scheduled to be presented to City Council on 3/20/18, and legal description of the parcel are:

- **11 Kramer St:** 11-11-37-105-002, PMD to CN-Mid, W 1/2 OF LOT 9 PLAN OF CLARKSVILLE;
- **15 Kramer St:** 11-11-37-105-003, PMD to CN-Mid, W 89' OF LOT 10 PLAN OF CLARKSVILLE;
- **21 Briggs St/21 Kramer St:** 11-11-37-105-004, PMD to CN-Mid, LOT 11 PLAN OF CLARKSVILLE;
- **124 Bell Rd:** 11-11-37-101-012, PMD to CN-Mid, LOT 12 PLAN OF CLARKSVILLE;
- **45 Kramer St:** 11-11-37-101-010; PMD to CN-Mid, W 66 FT OF LOT 13 PLAN OF CLARKSVILLE;
- **132 Bell Rd:** 11-11-37-101-009, PMD to CN-Mid, LOT 14 PLAN OF CLARKSVILLE;
- **134 Bell Rd:** 11-11-37-101-008, PMD to CN-Mid, LOT 15 PLAN OF CLARKSVILLE;
- **128 Bell Rd:** 11-11-37-101-011, PMD to CN-Mid, E 82 1/2' OF LOT 13 PLAN OF CLARKSVILLE;
- **118 Bell Rd:** 11-11-37-105-005, PMD to CN-Mid, E 76' OF LOT 10 PLAN OF CLARKSVILLE;
- **110 Bell Rd:** 11-11-37-105-001, PMD to CN-Mid, E 1/2 OF LOT 9 PLAN OF CLARKSVILLE;
- **111-113 Bell Rd:** 11-11-37-100-001, PMD to CN-Mid, LOT 16 PLAN OF CLARKSVILLE.;
- **115 Bell Rd:** 11-11-37-100-002, PMD to CN-Mid, LOT 17 PLAN OF CLARKSVILLE;
- **119 Bell Rd:** 11-11-37-100-003, PMD to CN-Mid, LOT 18 PLAN OF CLARKSVILLE;
- **123 Bell Rd:** 11-11-37-100-004, PMD to CN-Mid, LOT 19 PLAN OF CLARKSVILLE;
- **125 Bell Rd:** 11-11-37-100-005, PMD to CN-Mid, LOT 20 PLAN OF CLARKSVILLE;
- **129 Bell Rd:** 11-11-37-100-006, PMD to CN-Mid, LOTS 21 & 22 PLAN OF CLARKSVILLE;
- **30 Kramer St:** 11-11-37-101-003, GC to P, LOTS 6 & 7 OF CLARKSVILLE ADD & UNPL. LD COM AT NW CORLOT 6, TH WLY ON N LINE LOT 6 EXT. 138.74', TH SELY TO A PT ON S LINE LOT 7 EXT. THAT IS 41.38' WLY OF SW CORLOT 7, TH NELY TO SW COR LOT 7, TH NLY 132' TO PT OF BEG.
- **50 Kramer St:** 11-11-37-101-004, GC to P, LOT 8 PLAN OF CLARKSVILLE.
- **Bell Rd:** 11-11-37-101-013, GC to P, BEG SE COR OF LOT 8 CLARKSVILLE ADDITION, TH WLY 132 FT, THSE'LY DEFL 125-10 TO LEFT 114.88 FT, TH ELY DEFL 53-26 TO LEFT 65.74 FT TH NLY DEFL 91-20-30 TO LEFT 95.5 FT TO POB. PART FC 680 T3S R7E.

Ordinance Amendment Recommendation: Former City Landfill Well Prohibition Zone

The Planning Commission will hear a presentation, hold a public hearing, and make a recommendation to City Council regarding an application to institute a well prohibition zone at the former City Landfill site. This is a proposed change to Chapter 106, Utilities, Article III, Water Service, Division 3, Groundwater Wells. The ordinance would establish a new area where establishing or using groundwater wells would be restricted. The address, parcel number, current zoning, proposed zoning scheduled to be presented to City Council on 3/20/18, and legal description of the parcel are:

- **I-94/699 S Huron (former landfill site):** 11-11-37-101-007, PMD to P, COMM AT A PT ON THE CITY LIMITS LINE 272.27 FT E OF CENT LINE S HURON ST, TH N 72-E 1,193 FT, TH NWLY AT RT ANG 56 FT FOR PT OF BEG, TH N18-W 530.8 FT, TH S 57-W 43.37 FT, TH S 72-W 175.24 FT, TH S 30-W 15.22 FT, TH S 74-W 67.5 FT, TH N 54-W 50.2 FT, TH N 38-W 126.9 FT, TH S 76-W 41.4 FT, TH N 50-W 4.5 FT, TH S 31-W 301.4 FT, TH N 59-W 86 FT, TH S 31-W 137 FT, TH S 27-38'50"E 63 FT, TH S 62-49'32"E 111.81 FT, TH S 80-14'53"E 510.46FT, TH S 85-29'53"E 195.98 FT, TH N 84-E 30 FT, TO PT OF BEG, BEING APPROX 6.25 ACRES.

The City invites all citizens to attend this meeting or to send written comments to the City of Ypsilanti, Community & Economic Development Department, One South Huron Street, Ypsilanti, Michigan 48197. For further information, please call 734-483-9646 or email bwessler@cityofypsilanti.com. Planning Commission agendas and packets, including staff reviews and digital plans when possible, are available at cityofypsilanti.com/PlanningCommission. For a full calendar of City events, please go to our website at cityofypsilanti.com/calendar.aspx.

The City of Ypsilanti will provide necessary reasonable auxiliary aids and services, such as signers for the hearing impaired, Limited English Proficiency (LEP) services, and audios of printed materials being considered at the meeting. Individuals requiring auxiliary aids or services should provide two (2) days' notice to the City, and contact the City by writing or calling the following:

City Clerk's Office
One South Huron Street
Ypsilanti, Michigan 48197
(734) 483-1100

Frances McMullan
City Clerk

**LANDLORDS, PLEASE POST THIS
INFORMATION FOR YOUR TENANTS.**



FYI

Public Hearing Notice

**City of Ypsilanti Planning Commission
Wednesday, 21 March 2018, 7:00 p.m.
Council Chambers, City Hall**

The City of Ypsilanti Planning Commission will hold a public hearing on Wednesday, 21 March 2018, at 7:00 p.m. in the Council Chambers of the City Hall, One South Huron Street, Ypsilanti, Michigan 48197. The purpose of the hearing will be to receive public comments on the following:

Special Use Permit: 75 Catherine (DELAYED FROM 2/21/2018)

Due to a lack of quorum at Planning Commission, this item was not discussed at the 2/21/18 Planning Commission meeting. It will be heard at the 3/21/2018 meeting.

The Planning Commission will hear a presentation, hold a public hearing, and make a determination regarding an application for a special use permit at 75 Catherine. The parcel is currently zoned Production, Manufacturing and Distribution. **The applicant is requesting a Special Use Permit for the expansion of a medical marijuana grow/processing facility.**

The full address, parcel number, and legal description of the parcel are:

- 75 Catherine: 11-11-39-402-001, YP CITY 1-W4 LD COM AT SE COR CATHERINE & CHID- ESTER STS, TH S ALONG E LINE CHID- ESTER 259.45 FT, TH NE 182.11 FT, TH N TOS LINE CATHERINE ST, TH WLY ALONG S LINE CATHERINE ST TO BEG.

The City invites all citizens to attend this meeting or to send written comments to the City of Ypsilanti, Community & Economic Development Department, One South Huron Street, Ypsilanti, Michigan 48197. For further information, please call 734-483-9646 or email bwessler@cityofypsilanti.com. Planning Commission agendas and packets, including staff reviews and digital plans when possible, are available at cityofypsilanti.com/PlanningCommission. For a full calendar of City events, please go to our website at cityofypsilanti.com/calendar.aspx.

The City of Ypsilanti will provide necessary auxiliary aids and services, such as signers for people with hearing disabilities or audio tapes of printed materials for people with vision disabilities, upon two days' notice to the City of Ypsilanti. Those requiring these aids or services should contact the City of Ypsilanti at:

City Clerk's Office
One South Huron Street
Ypsilanti, Michigan 48197
(734) 483-1100

Frances McMullan
City Clerk

**LANDLORDS, PLEASE POST THIS
INFORMATION FOR YOUR TENANTS.**



FYI

Public Hearing Notice

**City of Ypsilanti Planning Commission
Wednesday, 21 March 2018, 7:00 p.m.
Council Chambers, City Hall**

The City of Ypsilanti Planning Commission will hold a public hearing on Wednesday, 21 March 2018, at 7:00 p.m. in the Council Chambers of the City Hall, One South Huron Street, Ypsilanti, Michigan 48197. The purpose of the hearing will be to receive public comments on the following:

Planned Unit Development: 1600 Huron River Drive (Huron/Superior vacant lot)

The Planning Commission will hear a presentation, hold a public hearing, and make a recommendation to City Council regarding an application for a Planned Unit Development project at 1600 Huron River Drive. The parcel is currently zoned NC, Neighborhood Corridor. The applicant is requesting a Planned Use Development for use of up to two two-story buildings and associated site improvements for medical and professional offices, education, childcare/daycare, supportive housing, and homeless shelter. The address, parcel number, and legal description of the parcel are:

- **1600 Huron River Drive:** 11-11-05-240-003, COM AT THE W 1/4 POST SEC 5,T3S-R7E, TH N 0-29'30" E 2045.52 FT, TH S 75-36'E 465.49 FT. TO PT OF BEG, TH N 2-34' E 353.07 FT, TH N 3-28'W 90.30 FT, TH N 13-32' W 133.89 FT, TH N 80-30' E 151.96 FT, TH S 70-27'E 296.78 FT, TH S 2-34' W 597.62 FT, TH N 75-36' W 394.11 FT TO PT OF BEG. CONTAINING 5.49 A MORL; ALSO LD COM W1/4 POST SEC 5,TH N 0-29'30" E 2045.52 FT, TH S 75-36' E 859.60 FT TH N 2-34'E 597.62 FT TO PT OF BEG, TH N 70-27'W 296.78 FT, TH S 80-31'W 151.96 FT, TH N 13-32'W TO HURON RIVER, TH ELY ALONG S BANK OF RIVER TO A PT N2-34'E OF PT OF BEG TH S2-34'W TO PT OF BEG. .

The City invites all citizens to attend this meeting or to send written comments to the City of Ypsilanti, Community & Economic Development Department, One South Huron Street, Ypsilanti, Michigan 48197. For further information, please call 734-483-9646 or email bwessler@cityofypsilanti.com. Planning Commission agendas and packets, including staff reviews and digital plans when possible, are available at cityofypsilanti.com/PlanningCommission. For a full calendar of City events, please go to our website at cityofypsilanti.com/calendar.aspx.

The City of Ypsilanti will provide necessary auxiliary aids and services, such as signers for people with hearing disabilities or audio tapes of printed materials for people with vision disabilities, upon two days' notice to the City of Ypsilanti. Those requiring these aids or services should contact the City of Ypsilanti at:

City Clerk's Office
One South Huron Street
Ypsilanti, Michigan 48197
(734) 483-1100

Frances McMullan
City Clerk

**LANDLORDS, PLEASE POST THIS
INFORMATION FOR YOUR TENANTS.**